



**a TxDOT Project**  
For immediate release

## NEWS RELEASE

**EL PASO DISTRICT**

Jennifer Wright  
(915) 790-4340  
Jennifer.Wright3@txdot.gov

May 12, 2017

### I-10 work continues at Sunland, Mesa and Resler.

#### I-10 & Sunland

##### Daytime

Monday, May 15 through Friday, May 19  
9 a.m. to 4 p.m. each day

- The left lane on I-10 in both directions will close between Buena Vista and Sunland Park. Crews are constructing new bridge columns in the area. [Map 1]

##### Daytime

Monday, May 15 through Friday, May 19  
9 a.m. to 4 p.m. each day

- The left turn lane from the I-10 Westbound Sunland Park Exit Ramp onto Sunland Park Drive will close.

Crews are installing a temporary signal pole in the area. [Map 1]

#### Mesa

##### Daytime

Wednesday, May 17 and Thursday, May 18  
9 a.m. to 4 p.m. each day

- The right lane on North Mesa Street (SH 20) from Osborne Drive to the I-10 Eastbound Entrance Ramp (in front of Village Inn) will close.

Vehicles will still have access to the North Mesa Entrance Ramp to I-10 Eastbound.

Crews will be testing a utility line. [Map 2]

##### Overnight

Monday, May 15 through Thursday, May 18  
9 p.m. to 5 a.m. each day

- North Mesa Street (SH 20) will be reduced to one lane in each direction between Osborne Drive and Remcon Circle.

Crews will be conducting prep work for installation of an underground conduit line. [No Map]

page 1 of 2



The Texas Department of Transportation is responsible for maintaining 80,000 miles of road and for supporting aviation, rail, and public transportation across the state. GO 10 is a \$158 million reconstruction of Interstate 10 that spans approximately 6 miles on El Paso's West Side between Executive Center Boulevard and North Mesa Street. GO 10 features the addition of collector-distributor lanes and a new direct connector with Border West Expressway.

Maintain a Safe System • Address Congestion • Best-in-Class State Agency • Connect Texas Communities

An Equal Opportunity Employer

[www.go10elpaso.com](http://www.go10elpaso.com) | [facebook.com/go10elpaso](https://facebook.com/go10elpaso) | [twitter.com/go10ep](https://twitter.com/go10ep)



**a TxDOT Project**  
For immediate release

## NEWS RELEASE

### EL PASO DISTRICT

Jennifer Wright  
(915) 790-4340  
Jennifer.Wright3@txdot.gov

#### I-10 & Resler

##### Overnight

Sunday, May 21

9 p.m. to 6 a.m. the following morning

- I-10 Eastbound will close completely at the North Mesa Exit (Exit 11).
- I-10 Westbound will close completely at the Resler Exit (Exit 12).
- The Resler Flyover Entrance Ramp to I-10 East will close.
- The Sunland Park Entrance Ramp to I-10 West will close.

Crews will be pouring bridge deck onto the new Resler Flyover Ramp. [Map 3]

Detour: I-10 Eastbound traffic will exit at North Mesa Street (Exit 11), take North Mesa Street (SH 20) to Doniphan Drive, take Doniphan Drive to Sunland Park Drive, and take Sunland Park Drive to I-10.

Detour: I-10 Westbound traffic will exit at Resler Drive (Exit 12), take Resler Drive to North Mesa Street (SH 20), and take North Mesa Street to I-10 Westbound.

#### Long-Term Closures

The following closure will be recurring until further notice:

##### Daytime

Recurring, Monday through Friday

9 a.m. to 4 p.m. each day

- The two-lane Sunland Park Exit Ramp (Exit 13, Westbound) will be reduced to one lane.

This closure is necessary to give crews access to the work site. [No Map]

All closure start times and end times are approximate.

All closures are subject to change.

The latest information may be found on the traffic alerts page at [go10elpaso.com](http://go10elpaso.com).

page 2 of 2

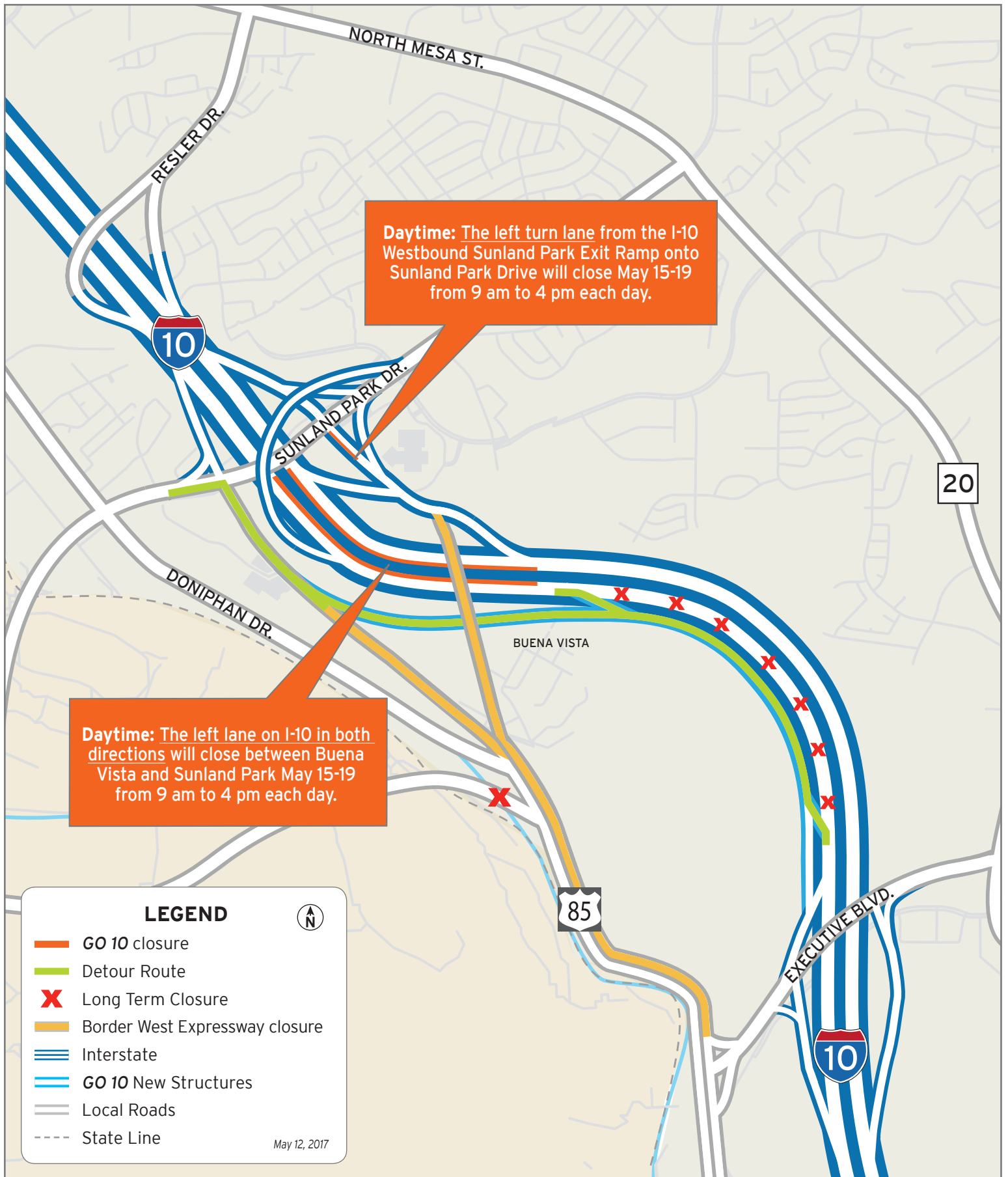


The Texas Department of Transportation is responsible for maintaining 80,000 miles of road and for supporting aviation, rail, and public transportation across the state. GO 10 is a \$158 million reconstruction of Interstate 10 that spans approximately 6 miles on El Paso's West Side between Executive Center Boulevard and North Mesa Street. GO 10 features the addition of collector-distributor lanes and a new direct connector with Border West Expressway.

Maintain a Safe System • Address Congestion • Best-in-Class State Agency • Connect Texas Communities

An Equal Opportunity Employer

[www.go10elpaso.com](http://www.go10elpaso.com) | [facebook.com/go10elpaso](https://facebook.com/go10elpaso) | [twitter.com/go10ep](https://twitter.com/go10ep)









# Work at I-10 and Sunland Park

Map 1 of 3



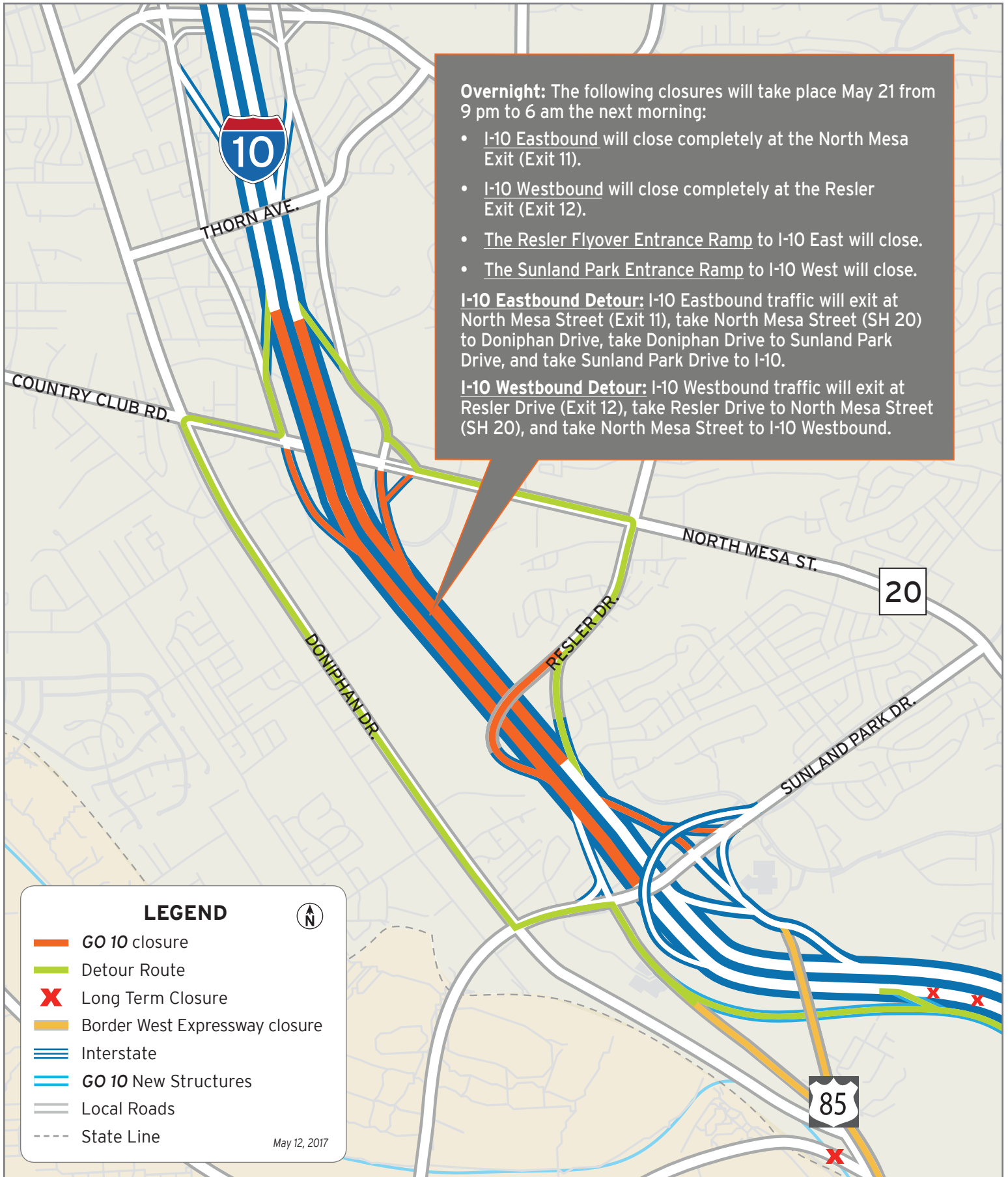



**LEGEND** 









-  GO 10 closure
-  Long Term Closure
-  Interstate
-  Local Roads
-  State Line

May 12, 2017





**LEGEND** 

-  GO 10 closure
-  Detour Route
-  Long Term Closure
-  Border West Expressway closure
-  Interstate
-  GO 10 New Structures
-  Local Roads
-  State Line

May 12, 2017



# I-10 closes completely for work at Resler

Map 3 of 3

