



**a TxDOT Project**  
For immediate release

## NEWS RELEASE

### EL PASO DISTRICT

Jennifer Wright  
(915) 790-4340  
Jennifer.Wright3@txdot.gov

September 9, 2016

#### I-10 WEST

##### Overnight

I-10 Westbound will be reduced to one lane between the Executive Center Overpass and the Sunland Park Overpass **Sunday, Sept. 11 through Thursday, Sept. 15** from 9 p.m. each night to 5 a.m. each morning. This closure is necessary so crews can continue work on the new Paisano (US 85) Bridge and continue concrete paving of the new westbound lanes. [Map 1]

##### Overnight

The westbound Executive Center Exit Ramp will be closed **Wednesday, Sept. 14** from 9 p.m. to 5 a.m. Crews will be removing the candlestick plastic posts from the westbound Executive Exit-Only Lane and Ramp. [Map 1]

##### Daytime

A left lane on I-10 Westbound will be closed between the Asarco Bridge and the Sunland Park Overpass on **Tuesday, Sept. 13 and Wednesday, Sept. 14** from 9 a.m. to 4 p.m. on both days. Crews will be repairing the roadway surface. [Map 3]

#### MESA

##### Daytime

A right lane on North Mesa Street (SH 20) will be closed to traffic traveling from Osborne Drive to the westbound North Mesa Exit Ramp for five days from **Monday, Sept. 12 through Friday, Sept. 16** from 9 a.m. to 4 p.m. Crews will be constructing new columns for the improved I-10 bridge over North Mesa Street. [Map 2]

#### RESLER

##### Daytime

The Resler Flyover Entrance Ramp to I-10 Eastbound will be closed on **Tuesday, Sept. 13** from 10 a.m. to noon. Crews will be preparing the area for abatement work. [Map 2]

#### I-10 EAST

##### Overnight

The following closures will take place over two nights on **Wednesday, Sept. 14 and Thursday, Sept. 15** starting at 9 p.m. on both nights and re-opening at 5 a.m. each morning:

- I-10 Eastbound will be reduced to one lane between the Sunland Park Overpass and Buena Vista.
- Sunland Park Flyover Entrance Ramp to I-10 Eastbound will be closed.

This closure is necessary so crews can continue working on the new Paisano (US 85) Bridge and set barrier. [Map 1]

###

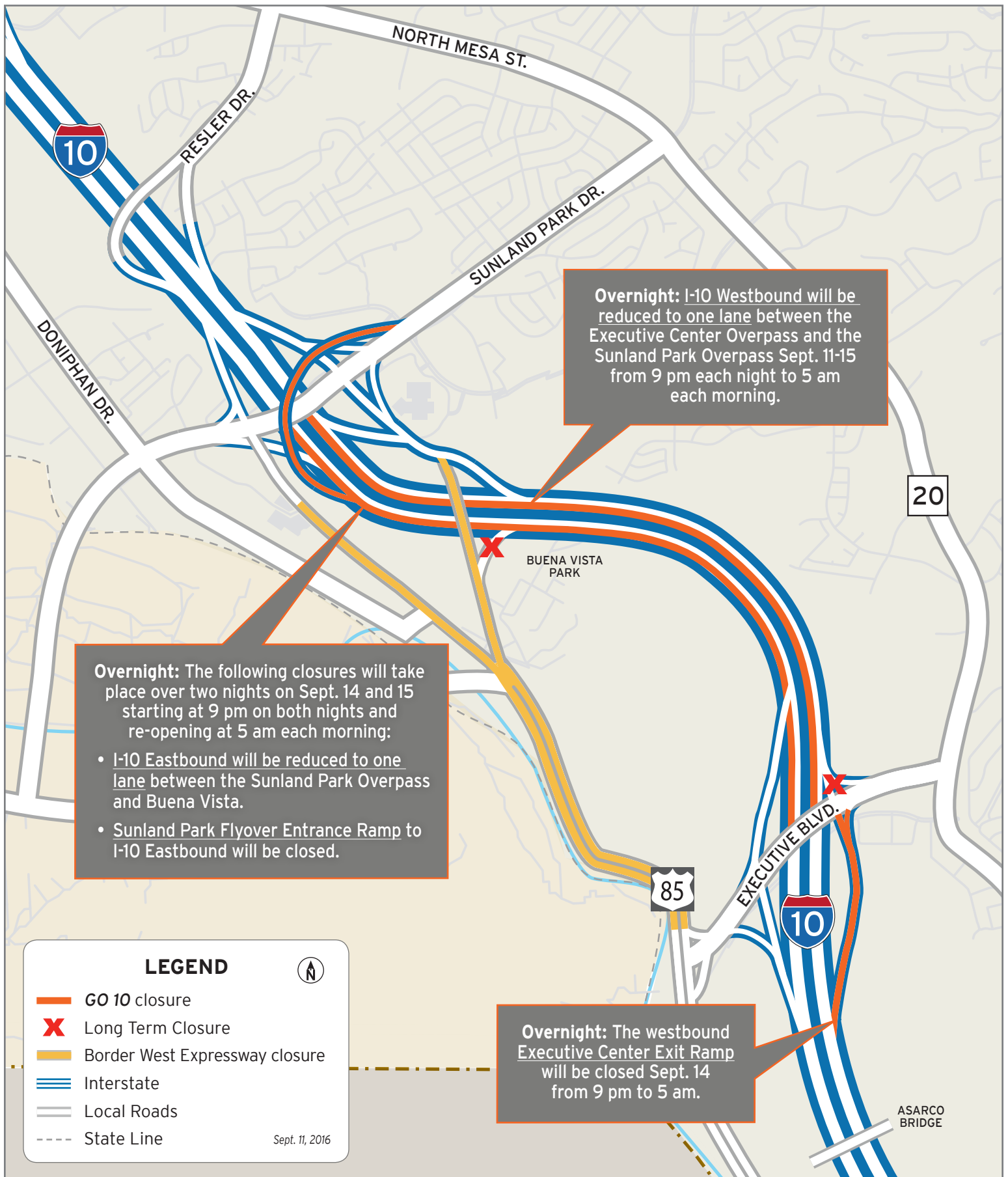


The Texas Department of Transportation is responsible for maintaining 80,000 miles of road and for supporting aviation, rail, and public transportation across the state. GO 10 is a \$158 million reconstruction of Interstate 10 that spans approximately 6 miles on El Paso's West Side between Executive Center Boulevard and North Mesa Street. GO 10 features the addition of collector-distributor lanes and a new direct connector with Border West Expressway.

Maintain a Safe System • Address Congestion • Best-in-Class State Agency • Connect Texas Communities

An Equal Opportunity Employer

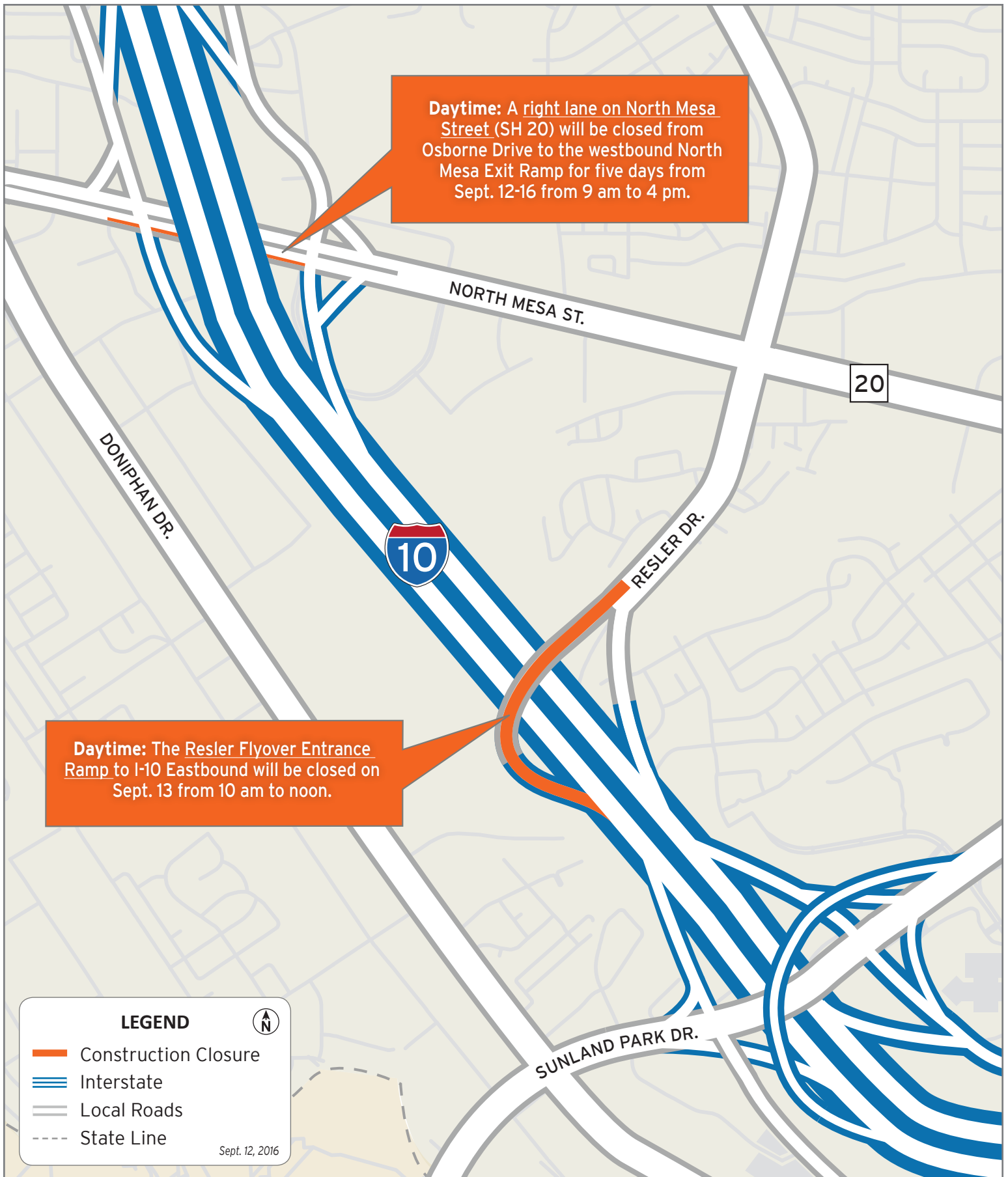
[www.go10elpaso.com](http://www.go10elpaso.com) | [facebook.com/go10elpaso](https://facebook.com/go10elpaso) | [twitter.com/go10ep](https://twitter.com/go10ep)



# Closures on I-10

Map 1 of 3





**Daytime:** A right lane on North Mesa Street (SH 20) will be closed from Osborne Drive to the westbound North Mesa Exit Ramp for five days from Sept. 12-16 from 9 am to 4 pm.

**Daytime:** The Resler Flyover Entrance Ramp to I-10 Eastbound will be closed on Sept. 13 from 10 am to noon.

**LEGEND** 

-  Construction Closure
-  Interstate
-  Local Roads
-  State Line

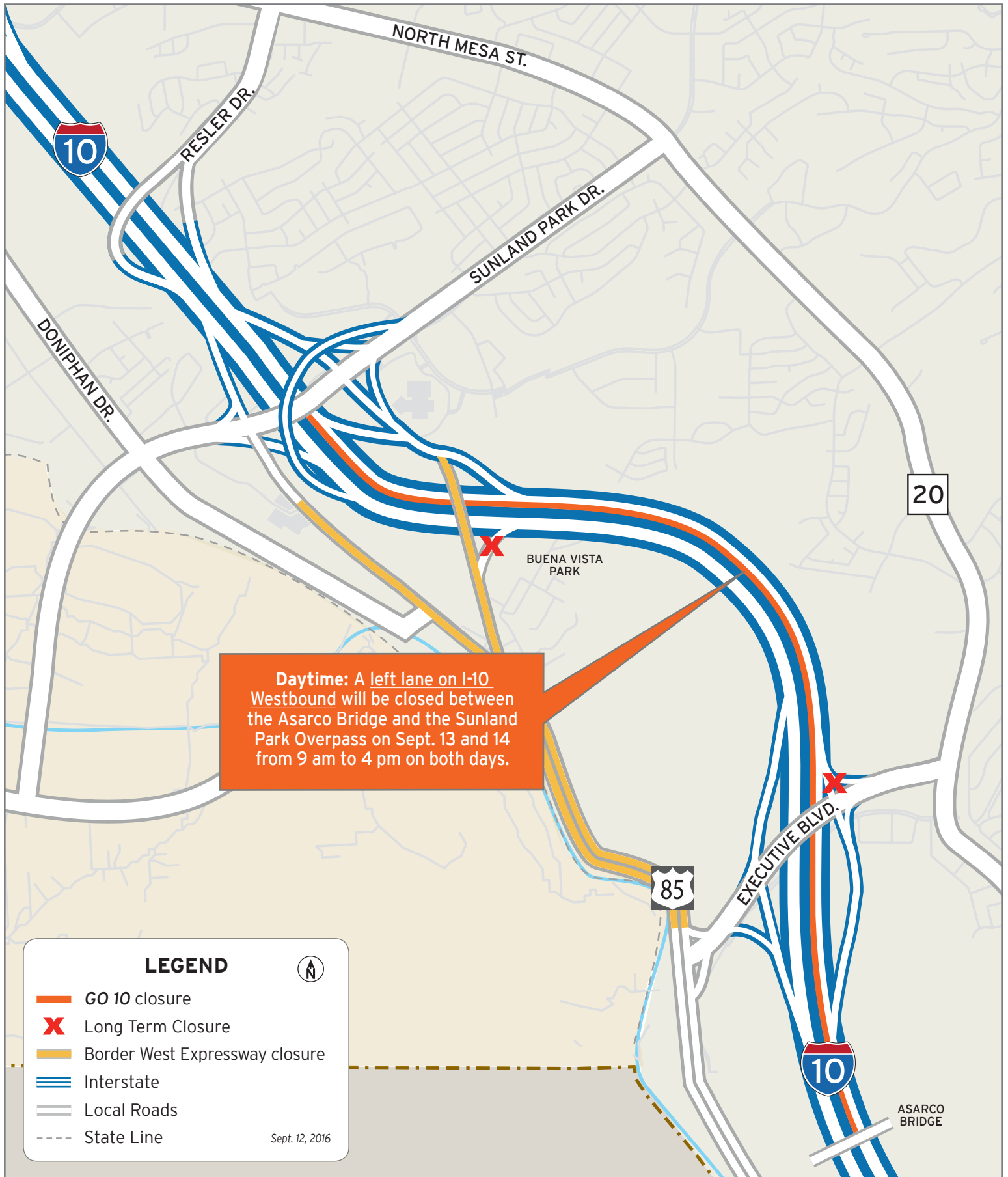
Sept. 12, 2016



# Closures on Resler Flyover & Mesa Street

Map 2 of 3





# Daytime closure on I-10

Map 3 of 3

