



a TxDOT Project
For immediate release

NEWS RELEASE

EL PASO DISTRICT

Jennifer Wright
(915) 790-4340
Jennifer.Wright3@txdot.gov

August 4, 2017

Work continues building bridge structures at Sunland Park Dr. and Mesa St.

I-10 & Sunland

Five Nights

Sunday, August 6 through Thursday, August 10

9 p.m. each night to 6 a.m. each morning

- I-10 in both directions closes completely at the Sunland Park Dr. Exits (Exit 13).
- The Sunland Park Dr. overpass at I-10 closes.
- The Sunland Park Dr. entrance ramp to I-10 West closes.

Detours

I-10 Detours:

- I-10 Westbound traffic will exit at Sunland Park Dr. (Exit 13) and go to North Mesa St. (SH 20); then, take North Mesa St. to the I-10 interchange where traffic may re-enter I-10 West.
- I-10 Eastbound traffic will exit at Sunland Park Dr. (Exit 13) and re-enter I-10 East at the next entrance ramp. Follow the detour signs in place.

Sunland Park Dr. Detours:

- Northbound vehicles on Sunland Park Dr. (coming from Doniphan Dr.) will turn right on Paisano Dr. and enter I-10 East. Vehicles will exit at Executive Center Blvd. (Exit 16), then take Executive Center Blvd. to North Mesa St. (SH 20). Finally, vehicles will take North Mesa St. (SH 20) to Sunland Park Dr.
- Southbound vehicles on Sunland Park Dr. (coming from Mesa Hills Dr.) will be re-directed back to North Mesa St. and follow the detour signs to enter I-10 East or I-10 West.

These closures are needed as crews continue to build the new Sunland Park Dr. Flyover Ramp. [Map 1]

I-10 & North Mesa St.

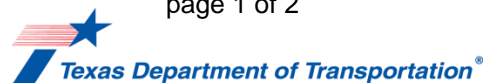
Five Days

Monday, August 7 through Friday, August 11

9 a.m. to 4 p.m. daily

- The North Mesa St. exit ramp (Exit 11) from I-10 East closes.
- South Desert Blvd. will be closed between Thorn Ave. and North Mesa St. (SH 20).

page 1 of 2



The Texas Department of Transportation is responsible for maintaining 80,000 miles of road and for supporting aviation, rail, and public transportation across the state. GO 10 is a \$158 million reconstruction of Interstate 10 that spans approximately 6 miles on El Paso's West Side between Executive Center Boulevard and North Mesa Street. GO 10 features the addition of collector-distributor lanes and a new direct connector with Border West Expressway.

Maintain a Safe System • Address Congestion • Best-in-Class State Agency • Connect Texas Communities

An Equal Opportunity Employer

www.go10elpaso.com | facebook.com/go10elpaso | twitter.com/go10ep



a TxDOT Project
For immediate release

NEWS RELEASE

EL PASO DISTRICT

Jennifer Wright
(915) 790-4340
Jennifer.Wright3@txdot.gov

Detour: I-10 Eastbound traffic may exit at Redd Rd. (Exit 9) and take Doniphan Dr. to North Mesa St. (SH 20).

These closures are needed as crews set bridge deck panels. [Map 2]

Five Days

Monday, August 7 through Friday, August 11

9 a.m. to 4 p.m. daily

- The right lane on North Mesa St. (SH 20, eastbound) – heading toward Remcon Circle – will close between Osborne Dr. and the I-10 West exit ramp.

These closures are needed as crews work on bridge columns and ITS. [Map 2]

CLOSURE FORECAST

The following closures are still developing, meaning details such as dates could change:

Overnight

Sunday, August 13 through Thursday, August 17

9 p.m. each night to 6 a.m. each morning

- I-10 in both directions closes completely at the Sunland Park Dr. exits (Exit 13).
- The Sunland Park Dr. overpass at I-10 closes completely.
- The Sunland Park Dr. entrance ramp to I-10 West closes completely.

Daytime

Monday, August 14 through Friday, August 18

9 a.m. to 4 p.m. daily

- The North Mesa St. exit ramp (Exit 11) from I-10 East closes.
- South Desert Boulevard will be closed between Thorn Ave. and North Mesa St. (SH 20).

Overnight

Sunday, August 20 through Thursday, August 24

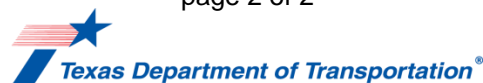
9 p.m. each night to 6 a.m. each morning

- The Sunland Park Dr. entrance ramp to I-10 East (on the Doniphan Dr. side of I-10) will close.

All closure start and end times are approximate.

All closures are subject to change.

page 2 of 2

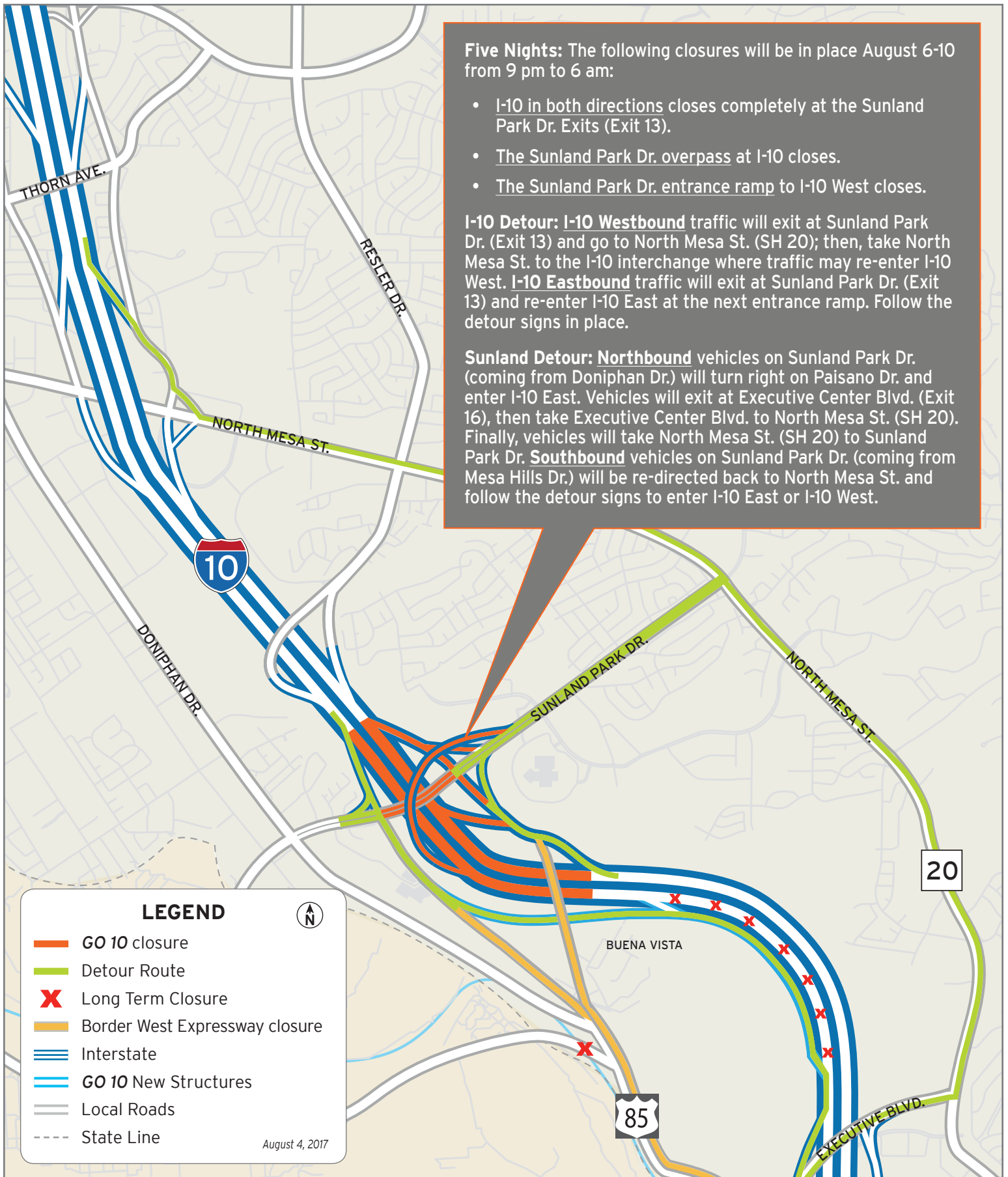


The Texas Department of Transportation is responsible for maintaining 80,000 miles of road and for supporting aviation, rail, and public transportation across the state. GO 10 is a \$158 million reconstruction of Interstate 10 that spans approximately 6 miles on El Paso's West Side between Executive Center Boulevard and North Mesa Street. GO 10 features the addition of collector-distributor lanes and a new direct connector with Border West Expressway.

Maintain a Safe System • Address Congestion • Best-in-Class State Agency • Connect Texas Communities

An Equal Opportunity Employer

www.go10elpaso.com | facebook.com/go10elpaso | twitter.com/go10ep



Five Nights: The following closures will be in place August 6-10 from 9 pm to 6 am:

- I-10 in both directions closes completely at the Sunland Park Dr. Exits (Exit 13).
- The Sunland Park Dr. overpass at I-10 closes.
- The Sunland Park Dr. entrance ramp to I-10 West closes.

I-10 Detour: I-10 Westbound traffic will exit at Sunland Park Dr. (Exit 13) and go to North Mesa St. (SH 20); then, take North Mesa St. to the I-10 interchange where traffic may re-enter I-10 West. I-10 Eastbound traffic will exit at Sunland Park Dr. (Exit 13) and re-enter I-10 East at the next entrance ramp. Follow the detour signs in place.

Sunland Detour: Northbound vehicles on Sunland Park Dr. (coming from Doniphan Dr.) will turn right on Paisano Dr. and enter I-10 East. Vehicles will exit at Executive Center Blvd. (Exit 16), then take Executive Center Blvd. to North Mesa St. (SH 20). Finally, vehicles will take North Mesa St. (SH 20) to Sunland Park Dr. Southbound vehicles on Sunland Park Dr. (coming from Mesa Hills Dr.) will be re-directed back to North Mesa St. and follow the detour signs to enter I-10 East or I-10 West.



Crews continue to build the new Sunland Flyover Ramp
 Map 1 of 2





Crews continue bridge work at Mesa

Map 2 of 2

