



a TxDOT Project
For immediate release

NEWS RELEASE

EL PASO DISTRICT

Jennifer Wright
(915) 790-4340
Jennifer.Wright3@txdot.gov

November 9, 2018

GO 10 will open the Sunland Park main overpass in phases starting next week.

I-10 Eastbound

Overnight

Sunday, November 11

8 p.m. to 6 a.m. the next morning

- I-10 Eastbound will close at the North Mesa exit ramp (Exit 11). Detour: Motorists will exit at North Mesa (Exit 11) and immediately re-enter I-10 at the next ramp.

Crews will be working on an arroyo bridge. [No Map]

North Mesa

Overnight

Monday, November 12 through Thursday, November 15

8 p.m. each night to 6 a.m. each morning

- North Mesa Street (SH 20) eastbound lanes (traveling in the direction toward Remcon) will close between Osborne Drive and Remcon Circle.
- The North Mesa exit ramp (Exit 11) from I-10 Eastbound will be open; however, motorists will only be able to turn right onto North Mesa Street (SH 20) at the North Mesa signalized intersection.
- The North Mesa entrance ramp to I-10 Eastbound will close. Detour: Motorists should use an alternate entrance ramp.
- The North Mesa exit ramp (Exit 11) from I-10 Westbound will close.

Crews will be installing concrete pavement on North Mesa Street (SH 20). [Map 1]

Sunland Park

Overnight

Tuesday, November 13 through Thursday, November 15

8 p.m. each night to 6 a.m. each morning

- The exit ramps and entrance ramps at the I-10/Sunland Park interchange will close.
- Sunland Park Drive will close in both directions between Machuca Road and the mall signalized intersection.

Detour: Motorists should use an alternate route or follow the detour signs in place.



page 1 of 3

The Texas Department of Transportation is responsible for maintaining 80,000 miles of road and for supporting aviation, rail, and public transportation across the state. GO 10 is a \$158 million reconstruction of Interstate 10 that spans approximately 6 miles on El Paso's West Side between Executive Center Boulevard and North Mesa Street. GO 10 features the addition of collector-distributor lanes and a new direct connector with Border West Expressway.

Maintain a Safe System • Address Congestion • Best-in-Class State Agency • Connect Texas Communities

An Equal Opportunity Employer

www.go10elpaso.com | facebook.com/go10elpaso | twitter.com/go10ep



NEWS RELEASE

EL PASO DISTRICT

Jennifer Wright

(915) 790-4340

Jennifer.Wright3@txdot.gov

a TxDOT Project

For immediate release

- The Sunland Park flyover entrance ramp to I-10 Eastbound will close.
- Paisano Drive (US 85) westbound will close at McNutt Road (NM 273). Detour: Motorists on westbound Paisano Drive (US 85) will exit at McNutt Road (NM 273).
- The Racetrack Drive entrance ramp to westbound Paisano Drive (US 85) will close.
- Crockett Street access to Paisano Drive (US 85) – near the auto dealerships – will be open.

LANE PATTERN CHANGE: Crews will be re-configuring traffic lane patterns on Sunland Park Drive. Crews are targeting the night of Nov. 14 to open some traffic lanes on the Sunland Park main, middle overpass. [Map 2]

Sunland Park

27 HOURS

Sunday, November 18 at 3 a.m. through Monday, November 19 at 6 a.m.

- The exit ramps and entrance ramps at the I-10/Sunland Park interchange will close.
- Sunland Park Drive will close in both directions between Machuca Road and the mall signalized intersection. Detour: Motorists should use an alternate route or follow the detour signs in place.
- The Sunland Park flyover entrance ramp to I-10 Eastbound will close.
- Paisano Drive (US 85) westbound will close at McNutt Road (NM 273). Detour: Motorists on westbound Paisano Drive (US 85) will exit at McNutt Road (NM 273).
- The Racetrack Drive entrance ramp to westbound Paisano Drive (US 85) will close.
- Crockett Street access to Paisano Drive (US 85) – near the auto dealerships – will be open.

Crews will be conducting pavement work on Sunland Park Drive, finishing work at the subgrade level, and working on curb and gutters. [No Map]

Advance Notice

The following closures are still developing. Details, such as dates, may change.

Sunland Park

Overnight

Monday, November 19 and Tuesday, November 20

8 p.m. each night to 6 a.m. each morning

- The exit ramps and entrance ramps at the I-10/Sunland Park interchange will close.



page 2 of 3

The Texas Department of Transportation is responsible for maintaining 80,000 miles of road and for supporting aviation, rail, and public transportation across the state. GO 10 is a \$158 million reconstruction of Interstate 10 that spans approximately 6 miles on El Paso's West Side between Executive Center Boulevard and North Mesa Street. GO 10 features the addition of collector-distributor lanes and a new direct connector with Border West Expressway.

Maintain a Safe System • Address Congestion • Best-in-Class State Agency • Connect Texas Communities

An Equal Opportunity Employer

www.go10elpaso.com | facebook.com/go10elpaso | twitter.com/go10ep



a TxDOT Project
For immediate release

NEWS RELEASE

EL PASO DISTRICT

Jennifer Wright
(915) 790-4340
Jennifer.Wright3@txdot.gov

- Sunland Park Drive will close in both directions between Machuca Road and the mall signalized intersection. Detour: Motorists should use an alternate route or follow the detour signs in place.

North Mesa

27 HOURS

Sunday, December 2 at 3 a.m. to Monday, December 3 at 6 a.m.

- North Mesa Street (SH 20) will close in both directions between Remcon Circle and Osborne Drive.
- All North Mesa entrance ramps and exit ramps (Exit 11) at I-10 will close. Detour: Motorists should use alternate ramps.
- McClintock Drive access to South Desert Boulevard will close.
- South Desert Boulevard will close between McClintock Drive and North Mesa Street (SH 20).

LANE PATTERN CHANGE: Crews will be changing traffic lane patterns on North Mesa Street (SH 20). The change will affect traffic traveling eastbound on North Mesa from Osborne toward Remcon.

All closures are subject to change or cancellation.

All closure times are approximate.

Exit and entrance ramps may close up to one hour prior to the start time of an I-10 closure.

page 3 of 3

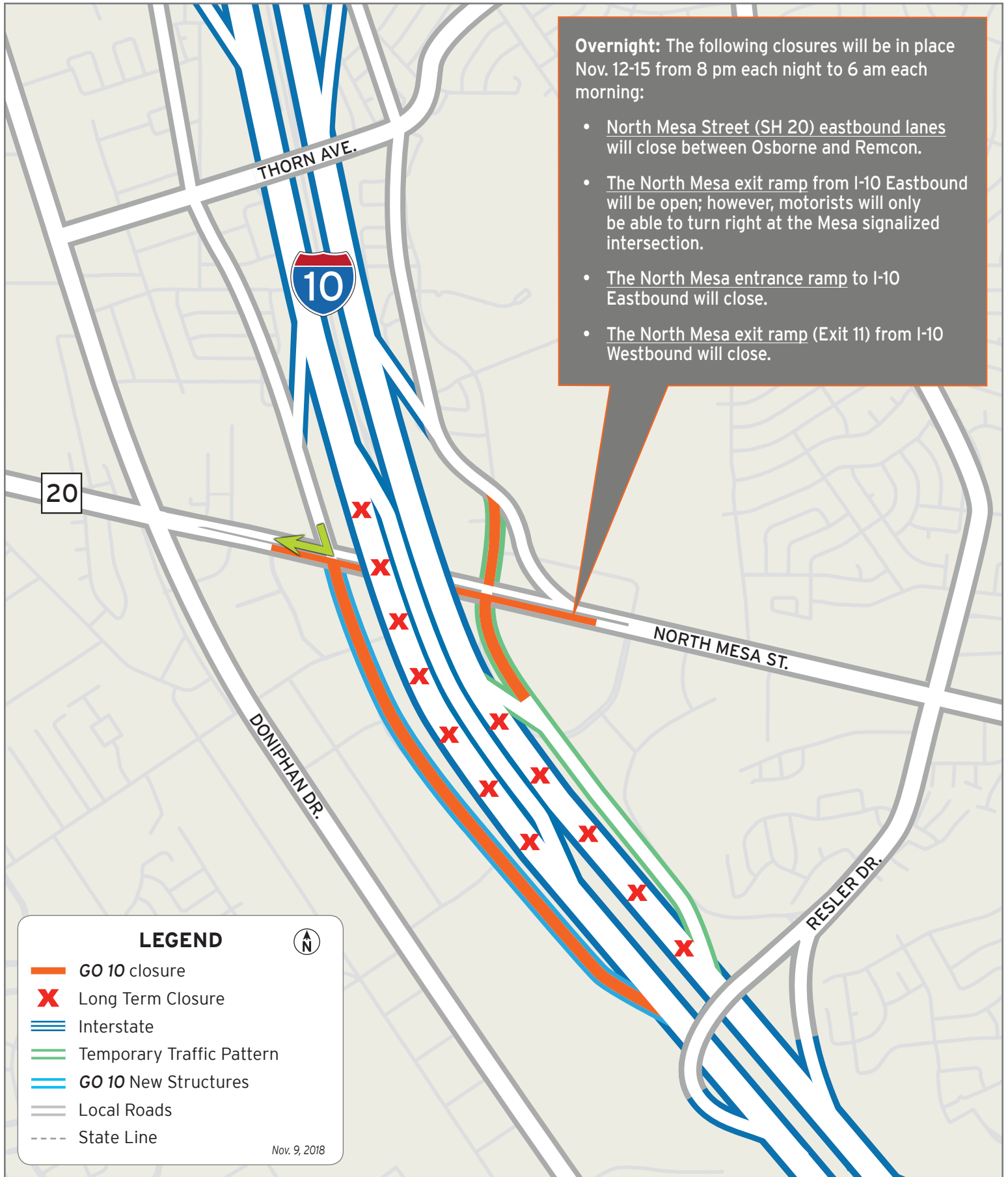


The Texas Department of Transportation is responsible for maintaining 80,000 miles of road and for supporting aviation, rail, and public transportation across the state. GO 10 is a \$158 million reconstruction of Interstate 10 that spans approximately 6 miles on El Paso's West Side between Executive Center Boulevard and North Mesa Street. GO 10 features the addition of collector-distributor lanes and a new direct connector with Border West Expressway.

Maintain a Safe System • Address Congestion • Best-in-Class State Agency • Connect Texas Communities

An Equal Opportunity Employer

www.go10elpaso.com | facebook.com/go10elpaso | twitter.com/go10ep



Closures at North Mesa

Map 1 of 2



20 NORTH MESA ST.

RESLER DR.



SUNLAND PARK DR.

PAISANO DR.

DONIPHAN DR.

BUENA VISTA


McNUTT RD.











Overnight: The following closures will be in place Nov. 13-15 from 8 pm each night to 6 am each morning:

- The exit ramps and entrance ramps at the I-10/Sunland Park interchange will close.
- Sunland Park Drive will close in both directions between Machuca Road and the mall signalized intersection.
- The Sunland Park flyover entrance ramp to I-10 Eastbound will close.
- Paisano Drive (US 85) westbound will close at McNutt Road (NM 273).
- The Racetrack Drive entrance ramp to westbound Paisano Drive (US 85) will close.
- Crockett Street access to Paisano Drive (US 85) - near the auto dealerships - will be open.

LANE PATTERN CHANGE: Crews will be re-configuring traffic lane patterns on Sunland Park Drive. Crews are targeting the night of Nov. 14 to implement the change, so by the morning of Nov. 15, southbound traffic on Sunland Park Drive (traveling in the direction toward Doniphan Dr.) will be driving on the main, center overpass of Sunland Park Drive.

LEGEND 

-  GO 10 closure
-  Long Term Closure
-  Border West Expressway closure
-  Interstate
-  Temporary Traffic Pattern
-  GO 10 New Structures
-  Local Roads
-  State Line

Nov. 9, 2018



The I-10/Sunland intersection will close

Map 2 of 2

