



NEWS RELEASE

EL PASO DISTRICT

Jennifer Wright

(915) 790-4340

Jennifer.Wright3@txdot.gov

a TxDOT Project

For immediate release

June 9, 2017

Closures needed to hang beams on the 2nd bridge of the US 85 Overpass

Fact: Unlike the former Paisano (US 85) Overpass, the new overpass will be comprised of two westbound bridges. One bridge will connect to I-10's collector-distributor (CD) lanes, and the other will connect to the Sunland Exit Ramp.



I-10 @ Sunland

Overnight

Sunday, June 11

9 p.m. to 6 a.m. the next morning

- The I-10 East Entrance Ramp from the Sunland/Paisano intersection will close. Crews will hang beams on the 2nd bridge of the US 85 Overpass. [Map 1]

page 1 of 2



The Texas Department of Transportation is responsible for maintaining 80,000 miles of road and for supporting aviation, rail, and public transportation across the state. GO 10 is a \$158 million reconstruction of Interstate 10 that spans approximately 6 miles on El Paso's West Side between Executive Center Boulevard and North Mesa Street. GO 10 features the addition of collector-distributor lanes and a new direct connector with Border West Expressway.

Maintain a Safe System • Address Congestion • Best-in-Class State Agency • Connect Texas Communities

An Equal Opportunity Employer

www.go10elpaso.com | facebook.com/go10elpaso | twitter.com/go10ep



NEWS RELEASE

EL PASO DISTRICT

Jennifer Wright
(915) 790-4340

Jennifer.Wright3@txdot.gov

a TxDOT Project

For immediate release

Overnight

Monday, June 12

9 p.m. to 6 a.m. the next morning

- I-10 Eastbound will close **completely** at the Sunland Park Exit (Exit 13).
- Both Sunland Park Entrance Ramps to I-10 East will close.

Detour: Traffic on I-10 East will exit at Sunland Park (Exit 13) and be detoured onto North Mesa Street (SH 20) toward Executive Center Boulevard. Traffic may re-enter I-10 East from Executive Center Boulevard.

Crews will hang beams on the 2nd bridge of the US 85 Overpass. [Map 1]

Overnight

Tuesday, June 13

9 p.m. to 6 a.m. the next morning

- I-10 in both directions will close **completely** at the Sunland Park Exits (Exit 13).
- Both Sunland Park Entrance Ramps to I-10 East will close.

Eastbound Detour: Traffic on I-10 East will exit at Sunland Park (Exit 13) and be detoured onto North Mesa Street (SH 20) toward Executive Center Boulevard. Traffic may re-enter I-10 East from Executive Center Boulevard.

Westbound Detour: Traffic on I-10 West will exit at Sunland Park (Exit 13) and re-enter I-10 West immediately at the Sunland Park Entrance Ramp.

Crews will hang beams on the 2nd bridge of the US 85 Overpass. [Map 2]

Mesa @ I-10

Daytime

Monday, June 12 through Friday, June 16

9 a.m. to 4 p.m. each day

- The right lane on North Mesa Street (SH 20, Eastbound) will close between the I-10 East Entrance Ramp and Remcon Circle.

Crews will conduct utility work. [No Map]

Recurring Closure

Daytime

Monday through Friday

9 a.m. to 4 p.m. each day

- The two-lane Sunland Park Exit Ramp (Exit 13, Westbound) will be reduced to one lane.



page 2 of 3

The Texas Department of Transportation is responsible for maintaining 80,000 miles of road and for supporting aviation, rail, and public transportation across the state. GO 10 is a \$158 million reconstruction of Interstate 10 that spans approximately 6 miles on El Paso's West Side between Executive Center Boulevard and North Mesa Street. GO 10 features the addition of collector-distributor lanes and a new direct connector with Border West Expressway.

Maintain a Safe System • Address Congestion • Best-in-Class State Agency • Connect Texas Communities

An Equal Opportunity Employer

www.go10elpaso.com | facebook.com/go10elpaso | twitter.com/go10ep



a TxDOT Project
For immediate release

NEWS RELEASE

EL PASO DISTRICT

Jennifer Wright
(915) 790-4340
Jennifer.Wright3@txdot.gov

All closure start times and end times are approximate.
All closures are subject to change.
The latest information is being posted to the traffic alerts page at go10elpaso.com.

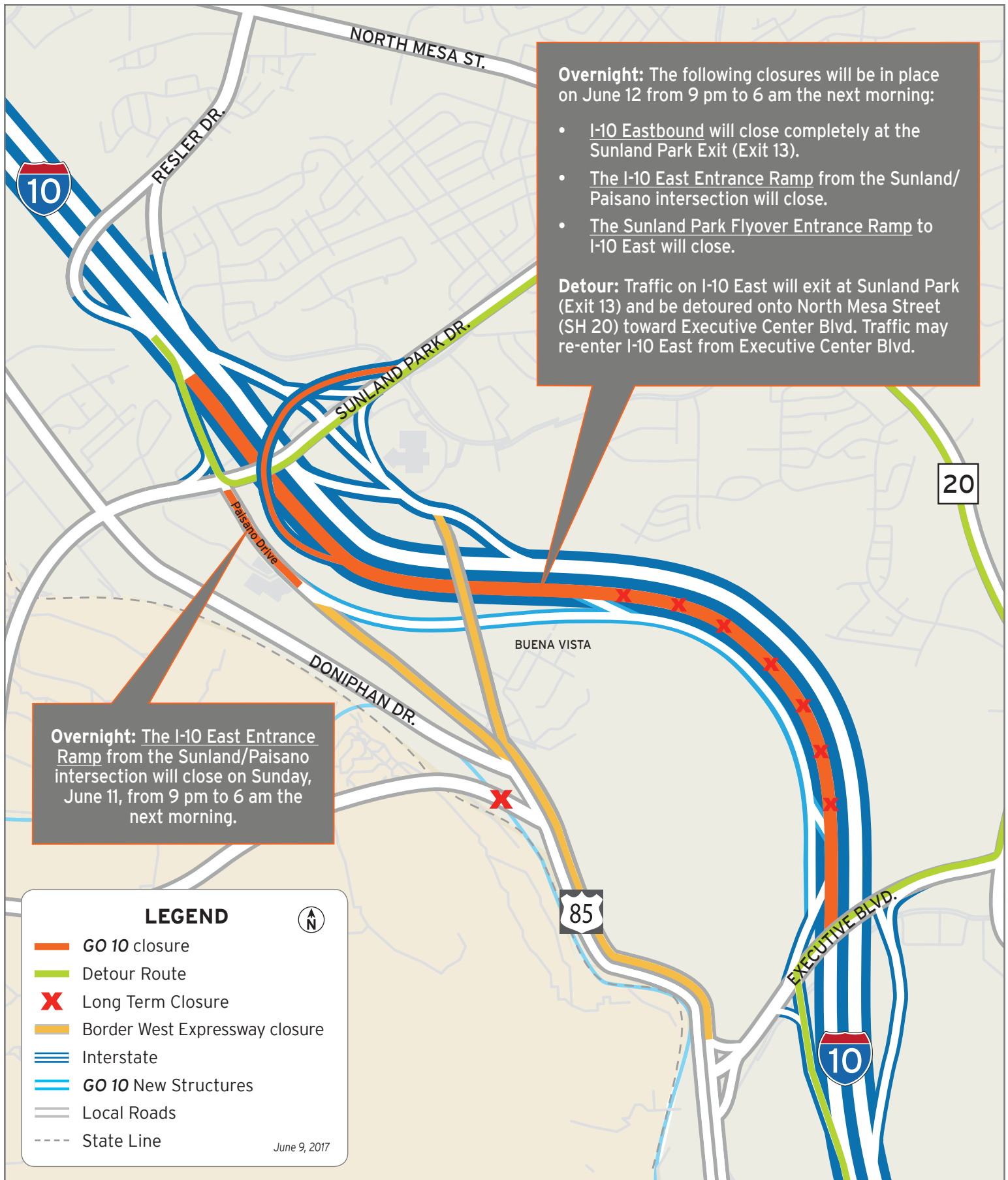
page 3 of 3



The Texas Department of Transportation is responsible for maintaining 80,000 miles of road and for supporting aviation, rail, and public transportation across the state. GO 10 is a \$158 million reconstruction of Interstate 10 that spans approximately 6 miles on El Paso's West Side between Executive Center Boulevard and North Mesa Street. GO 10 features the addition of collector-distributor lanes and a new direct connector with Border West Expressway.

Maintain a Safe System • Address Congestion • Best-in-Class State Agency • Connect Texas Communities
An Equal Opportunity Employer

www.go10elpaso.com | facebook.com/go10elpaso | twitter.com/go10ep












Overnight: The following closures will be in place on June 12 from 9 pm to 6 am the next morning:

- I-10 Eastbound will close completely at the Sunland Park Exit (Exit 13).
- The I-10 East Entrance Ramp from the Sunland/Paisano intersection will close.
- The Sunland Park Flyover Entrance Ramp to I-10 East will close.

Detour: Traffic on I-10 East will exit at Sunland Park (Exit 13) and be detoured onto North Mesa Street (SH 20) toward Executive Center Blvd. Traffic may re-enter I-10 East from Executive Center Blvd.

Overnight: The I-10 East Entrance Ramp from the Sunland/Paisano intersection will close on Sunday, June 11, from 9 pm to 6 am the next morning.

LEGEND 

-  GO 10 closure
-  Detour Route
-  Long Term Closure
-  Border West Expressway closure
-  Interstate
-  GO 10 New Structures
-  Local Roads
-  State Line

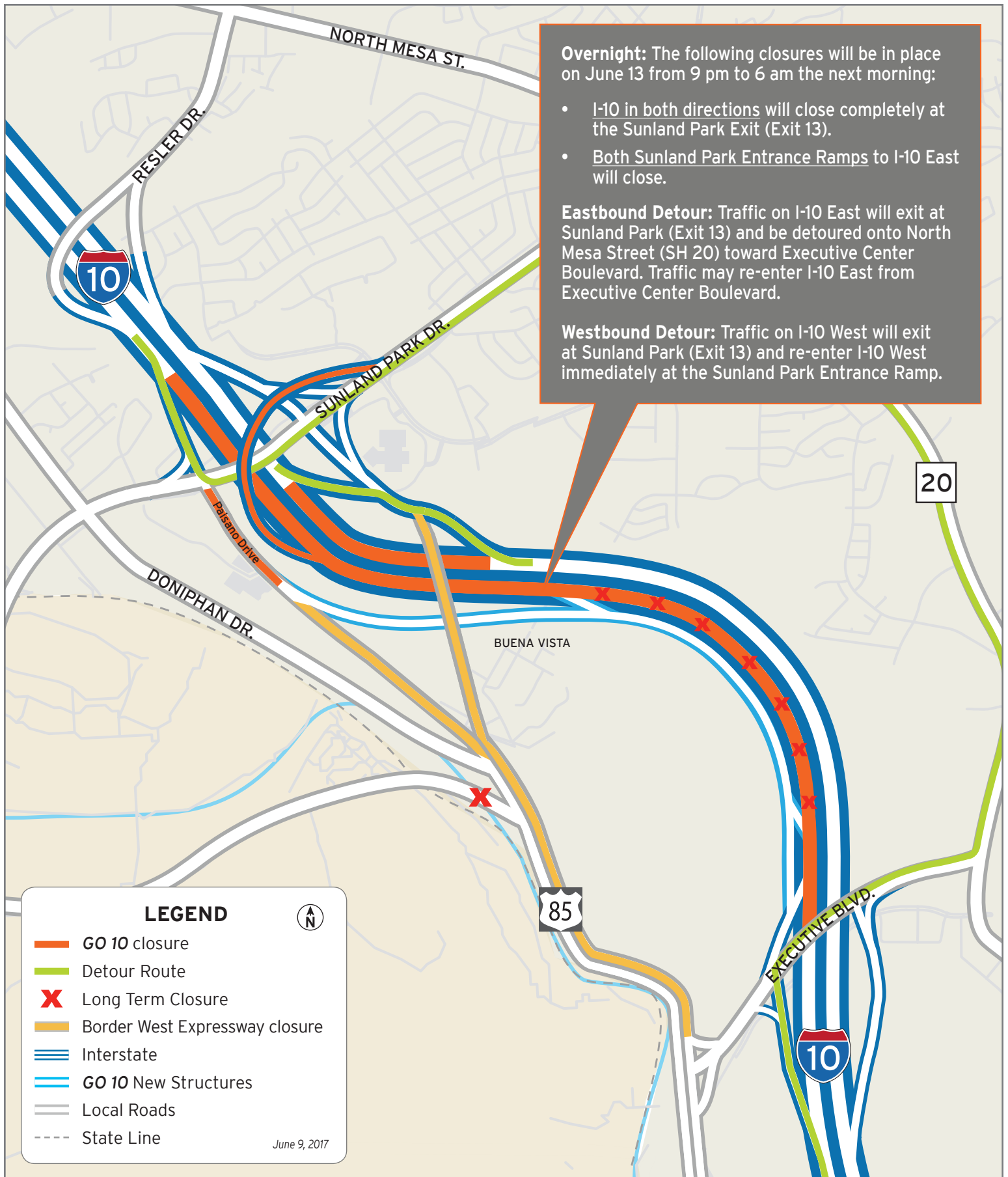
June 9, 2017



Closure of I-10 East at Sunland

Map 1 of 2





Overnight: The following closures will be in place on June 13 from 9 pm to 6 am the next morning:

- I-10 in both directions will close completely at the Sunland Park Exit (Exit 13).
- Both Sunland Park Entrance Ramps to I-10 East will close.

Eastbound Detour: Traffic on I-10 East will exit at Sunland Park (Exit 13) and be detoured onto North Mesa Street (SH 20) toward Executive Center Boulevard. Traffic may re-enter I-10 East from Executive Center Boulevard.

Westbound Detour: Traffic on I-10 West will exit at Sunland Park (Exit 13) and re-enter I-10 West immediately at the Sunland Park Entrance Ramp.

LEGEND

- GO 10 closure
- Detour Route
- Long Term Closure
- Border West Expressway closure
- Interstate
- GO 10 New Structures
- Local Roads
- State Line

June 9, 2017



Full Closure of I-10 at Sunland

Map 2 of 2

