



a TxDOT Project
For immediate release

NEWS RELEASE

EL PASO DISTRICT

Jennifer Wright
(915) 790-4340
Jennifer.Wright3@txdot.gov

November 30, 2018

Work and closures continue at I-10/North Mesa and I-10/Sunland Park.

The next 27-hour closure is set for Dec. 9, but is subject to cancelation due to weather.

North Mesa

Overnight

Sunday, December 2 through Thursday, December 6

8 p.m. each night to 6 a.m. each morning

- North Mesa Street (SH 20) will close in both directions between Remcon Circle and Osborne Drive.
- All North Mesa entrance ramps and exit ramps (Exit 11) at I-10 will close.
- South Desert Boulevard will close between McClintock Drive and North Mesa Street (SH 20).
- McClintock Drive access to South Desert Boulevard will close.

Crews will be installing concrete pavement at the I-10/North Mesa intersections. [Map 1]

I-10 West at Sunland

Overnight

Sunday, December 2 through Thursday, December 6

9 p.m. each night to 6 a.m. each morning

- I-10 Westbound will close at the Sunland Park exit ramp (Exit 13).
- The Sunland Park flyover entrance ramp to I-10 Eastbound will close.

Detour: Motorists on I-10 Westbound will exit at Sunland Park and immediately re-enter I-10 at the next ramp.

Crews will be demolishing concrete pavement in the median of I-10 and hauling the debris away. [Map 1]

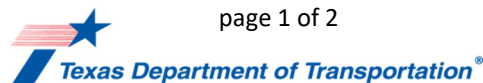
Sunland Park

27 HOURS

Sunday, December 9 at 3 a.m. until Monday, December 10 at 6 a.m.

- Sunland Park Drive will close in both directions between Machuca Road and the mall signalized intersection.
- All Sunland Park exit ramps and entrance ramps at I-10 will close.
- Paisano Drive (US 85) westbound will close at McNutt Road (NM 273). Detour: Motorists on westbound Paisano Drive (US 85) will exit at McNutt Road (NM 273).
- The Racetrack Drive entrance ramp to westbound Paisano Drive (US 85) will close.

LANE PATTERN CHANGE: The goal is to open more traffic lanes on the Sunland Park Drive middle overpass.



page 1 of 2

The Texas Department of Transportation is responsible for maintaining 80,000 miles of road and for supporting aviation, rail, and public transportation across the state. GO 10 is a \$158 million reconstruction of Interstate 10 that spans approximately 6 miles on El Paso's West Side between Executive Center Boulevard and North Mesa Street. GO 10 features the addition of collector-distributor lanes and a new direct connector with Border West Expressway.

Maintain a Safe System • Address Congestion • Best-in-Class State Agency • Connect Texas Communities

An Equal Opportunity Employer

www.go10elpaso.com | facebook.com/go10elpaso | twitter.com/go10ep



a TxDOT Project
For immediate release

NEWS RELEASE

EL PASO DISTRICT

Jennifer Wright
(915) 790-4340
Jennifer.Wright3@txdot.gov

WEATHER NOTE: This work activity is dependent on weather temperatures and, therefore, is subject to change.
[Map 2]

Developing

The following closures are still developing, meaning, details may change.

North Mesa

27 HOURS

Sunday, December 16 at 3 a.m. to Monday, December 17 at 6 a.m.

- North Mesa Street (SH 20) will close in both directions between Remcon Circle and Osborne Drive.
- All North Mesa entrance ramps and exit ramps (Exit 11) at I-10 will close.
- South Desert Boulevard will close between McClintock Drive and North Mesa Street (SH 20).
- McClintock Drive access to South Desert Boulevard will close.

LANE PATTERN CHANGE: The goal is to change traffic lane patterns on North Mesa Street (SH 20) at the I-10 overpass. The change will affect traffic traveling eastbound on North Mesa from Osborne Drive toward Remcon Circle.

WEATHER NOTE: This work activity is dependent on weather temperatures and, therefore, is subject to change.

All closures are subject to change or cancellation.

All closure times are approximate.

Exit and entrance ramps may close up to one hour prior to the start time of an I-10 closure.

page 2 of 2

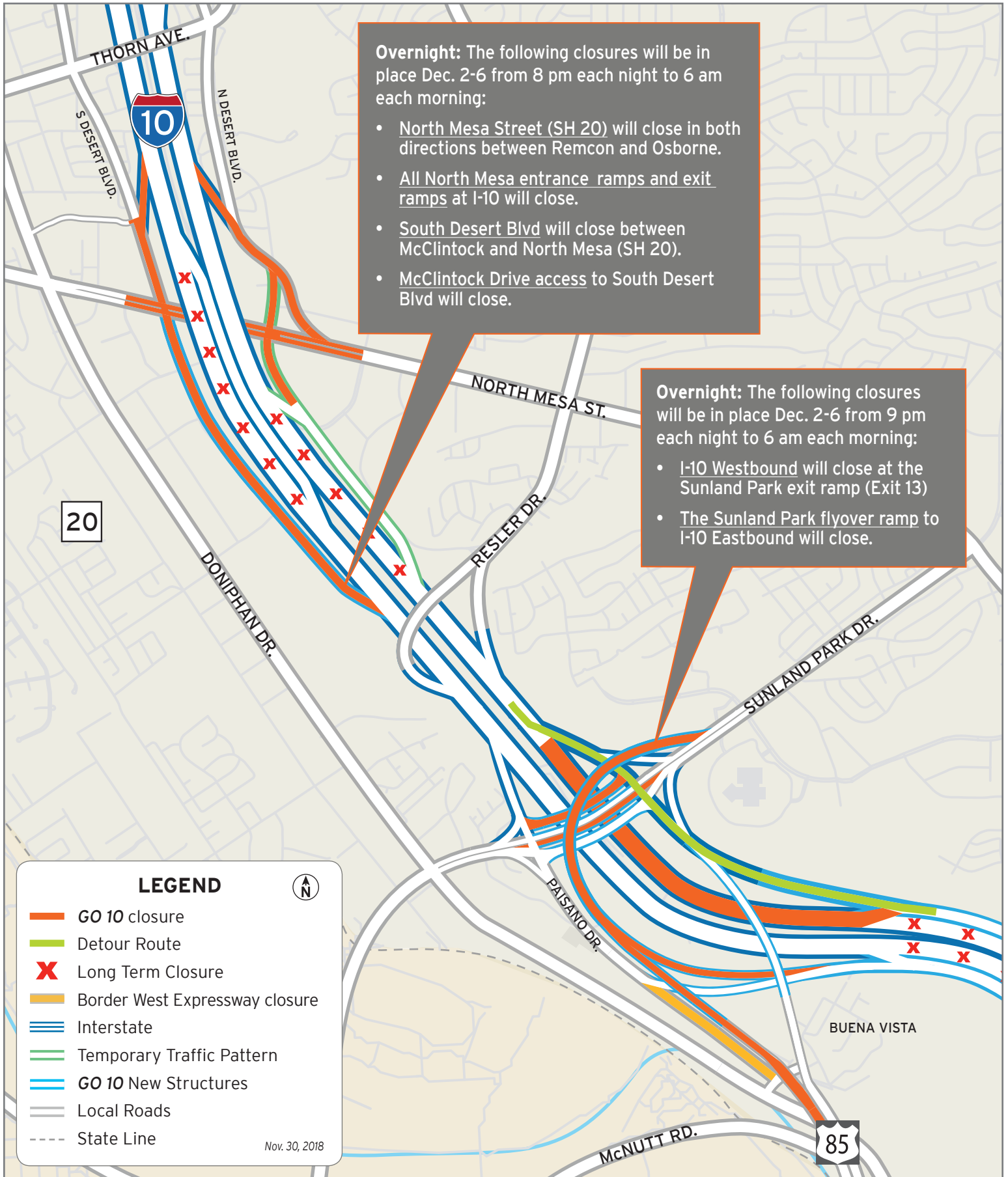


The Texas Department of Transportation is responsible for maintaining 80,000 miles of road and for supporting aviation, rail, and public transportation across the state. GO 10 is a \$158 million reconstruction of Interstate 10 that spans approximately 6 miles on El Paso's West Side between Executive Center Boulevard and North Mesa Street. GO 10 features the addition of collector-distributor lanes and a new direct connector with Border West Expressway.

Maintain a Safe System • Address Congestion • Best-in-Class State Agency • Connect Texas Communities

An Equal Opportunity Employer

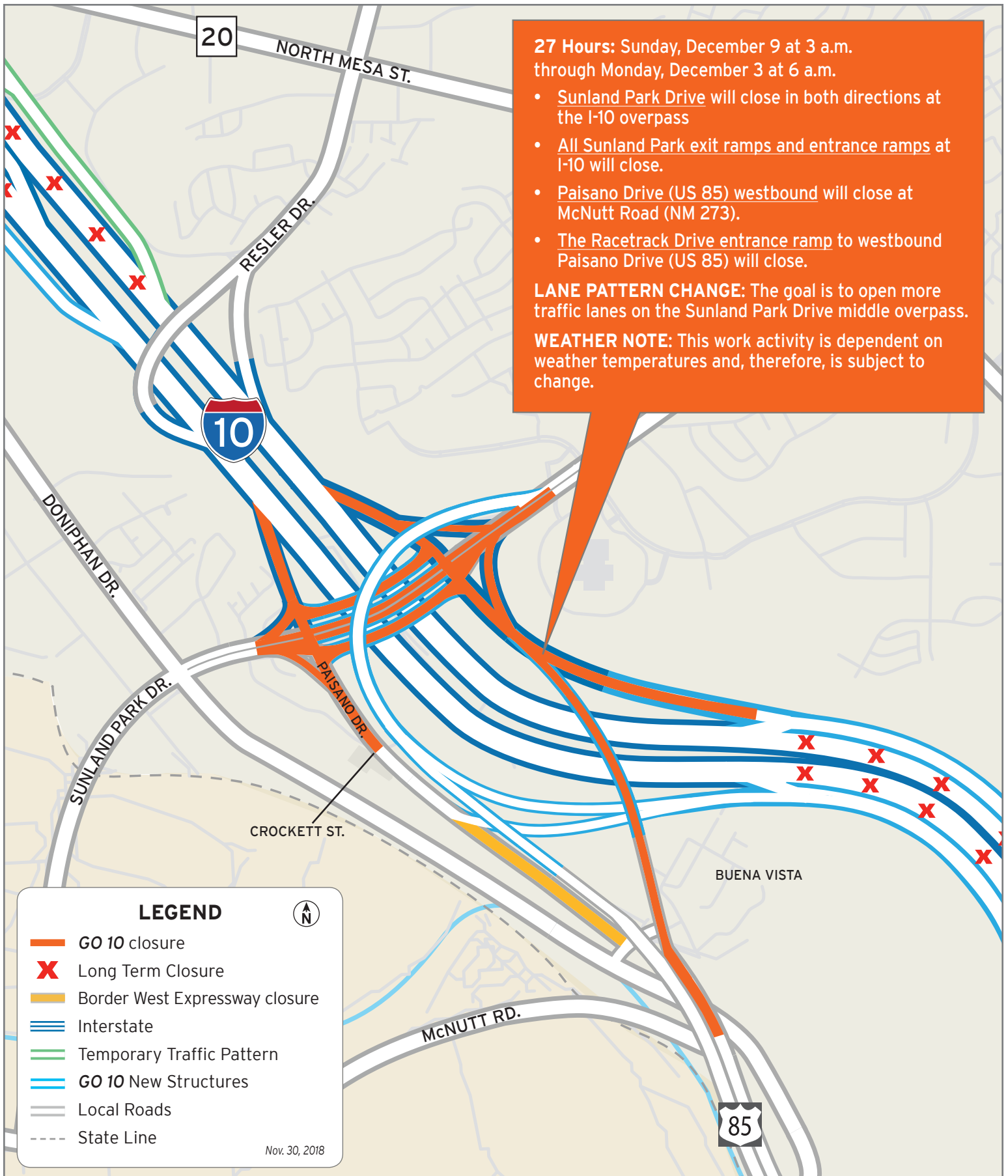
www.go10elpaso.com | facebook.com/go10elpaso | twitter.com/go10ep



Closures at Mesa and Sunland

Map 1 of 2





27 Hours: Sunday, December 9 at 3 a.m. through Monday, December 3 at 6 a.m.

- Sunland Park Drive will close in both directions at the I-10 overpass
- All Sunland Park exit ramps and entrance ramps at I-10 will close.
- Paisano Drive (US 85) westbound will close at McNutt Road (NM 273).
- The Racetrack Drive entrance ramp to westbound Paisano Drive (US 85) will close.

LANE PATTERN CHANGE: The goal is to open more traffic lanes on the Sunland Park Drive middle overpass.

WEATHER NOTE: This work activity is dependent on weather temperatures and, therefore, is subject to change.



I-10/Sunland closes for 27 hours

