



a TxDOT Project
For immediate release

NEWS RELEASE

EL PASO DISTRICT

Jennifer Wright
(915) 790-4340
Jennifer.Wright3@txdot.gov

March 24, 2017

GO 10 is planning to switch I-10 Eastbound traffic lanes after Sunland Park. The switch is set for Sunday, April 2. Details continue to develop.

I-10 & Mesa

Continuous

Until further notice

- The right turn-only lane on eastbound North Mesa St (SH 20) is closed between Osborne Dr and South Desert Blvd.
- The right through lane on eastbound North Mesa St (SH 20) will close between Osborne Dr and South Desert Blvd, but only when necessary and only during the day from 9 a.m. to 4 p.m.

Note: Access to businesses will remain open at all times.

Crews are working to install underground utilities. [\[No Map\]](#)

I-10 & Sunland

Overnight

Sunday, March 26 through Thursday, March 30

9 p.m. each night to 6 a.m. each morning

- The Sunland Park Flyover Entrance Ramp to I-10 Eastbound will close.

Crews are conducting prep work for the eventual removal of the Sunland Flyover Ramp. [\[Map 1\]](#)

Overnight

Sunday, March 26 through Thursday, March 30

9 p.m. each night to 6 a.m. each morning

- Sunland Park Drive in both directions will reduce to one lane between Mesa Hills Dr and Constitution Dr.

The closure is necessary so crews can work on the Sunland Park Flyover Ramp. [\[Map 2\]](#)

Daytime

Monday, March 27 through Friday, March 31

9 a.m. to 4 p.m. each day

- The two-lane Sunland Exit Ramp (Exit 13, Westbound) will reduce to one lane.

This closure is necessary to give crews access to the work site. [\[No Map\]](#)

page 1 of 3



The Texas Department of Transportation is responsible for maintaining 80,000 miles of road and for supporting aviation, rail, and public transportation across the state. GO 10 is a \$158 million reconstruction of Interstate 10 that spans approximately 6 miles on El Paso's West Side between Executive Center Boulevard and North Mesa Street. GO 10 features the addition of collector-distributor lanes and a new direct connector with Border West Expressway.

Maintain a Safe System • Address Congestion • Best-in-Class State Agency • Connect Texas Communities

An Equal Opportunity Employer

www.go10elpaso.com | facebook.com/go10elpaso | twitter.com/go10ep



a TxDOT Project
For immediate release

NEWS RELEASE

EL PASO DISTRICT

Jennifer Wright
(915) 790-4340
Jennifer.Wright3@txdot.gov

Daytime

Monday, March 27 and Tuesday, March 28

9 a.m. to 4 p.m. each day

- The left lane on I-10 Westbound will close between Buena Vista and Sunland Park.

Crews are constructing new concrete columns in the area. [Map 1]

Overnight

Wednesday, March 29

9 p.m. to 6 a.m. the following morning

- I-10 Westbound will reduce to one lane between Sunland Park (Exit 13) and the Resler Flyover Ramp.
- The Resler Exit Ramp (Exit 12) from I-10 Westbound will close.
- The Sunland Park Entrance Ramp to I-10 Westbound will close.

Crews are erecting a high mast luminaire in the area. [Map 2]

I-10 & Executive

Daytime

Monday, March 27

9 a.m. to 4 p.m.

- The Executive Center Exit Ramp (Exit 16) from I-10 Westbound will be open; however, the right-turn-only lane onto Executive Center Boulevard will close. Motorists will be able to turn right at the traffic light.

Crews are installing a service pole. [Map 1]

DEVELOPING – TRAFFIC SWITCH ON I-10 EAST

Sunday, April 2

Start time and end time to be determined – More information will be provided in next week's news release.

- I-10 Eastbound will close completely at the Sunland Park Overpass.
- The Sunland Park Entrance Ramp Underpass to I-10 Eastbound (the ramp from the Doniphan side of I-10) will close.

Details continue to develop for this high impact closure. Crews will be re-striping the lanes on I-10 Eastbound, which will result in traffic being shifted to the right and onto the brand-new CD lanes (collector-distributor lanes).

IMPORTANT NOTE: The Sunland Park Entrance Ramp Underpass to I-10 Eastbound (the entrance ramp from the Doniphan side of I-10) will close and stay closed for the long-term. This ramp closure is necessary

page 2 of 3



The Texas Department of Transportation is responsible for maintaining 80,000 miles of road and for supporting aviation, rail, and public transportation across the state. GO 10 is a \$158 million reconstruction of Interstate 10 that spans approximately 6 miles on El Paso's West Side between Executive Center Boulevard and North Mesa Street. GO 10 features the addition of collector-distributor lanes and a new direct connector with Border West Expressway.

Maintain a Safe System • Address Congestion • Best-in-Class State Agency • Connect Texas Communities

An Equal Opportunity Employer

www.go10elpaso.com | facebook.com/go10elpaso | twitter.com/go10ep



a TxDOT Project
For immediate release

NEWS RELEASE

EL PASO DISTRICT

Jennifer Wright
(915) 790-4340
Jennifer.Wright3@txdot.gov

while crews begin to re-build the I-10/Sunland Interchange. Despite the ramp closure, motorists will still be able to enter I-10 Eastbound from Sunland Park Drive at the Sunland/Paisano traffic light. Detour signs will be in place. [No map is available at this time. Closure details continue to develop.]



Photo caption: This is an artistic rendering of the finished interchange at I-10 and Sunland Park. The interchange is one of the most complex sections of the **GO 10** project. You can see a video rendering of the completed **GO 10** corridor at <http://www.go10elpaso.com/en/newsroom/video.html>.

All closure start times and end times are approximate. All closures are subject to change.
The latest information may be found on the traffic alerts page at go10elpaso.com.

page 3 of 3

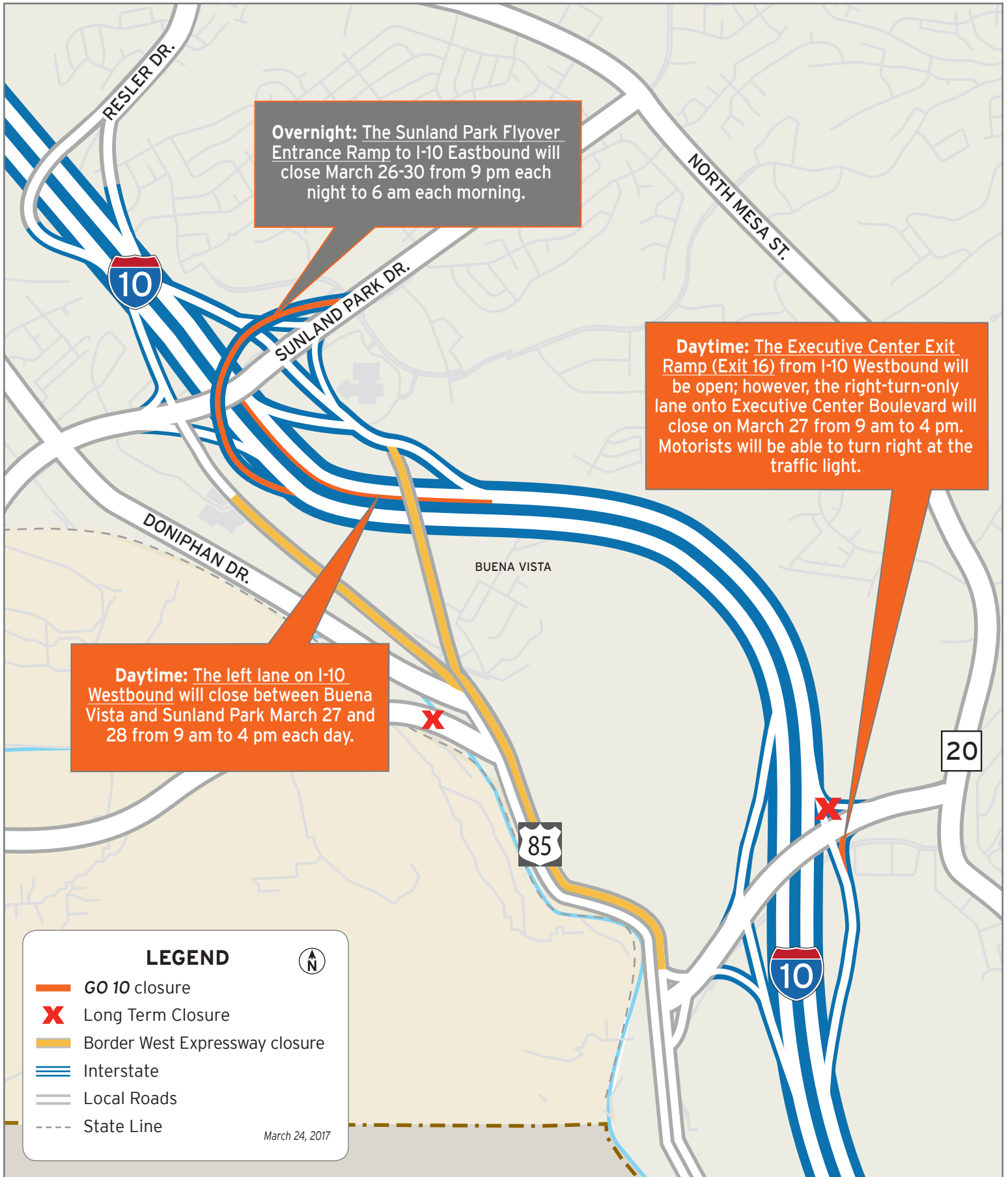


The Texas Department of Transportation is responsible for maintaining 80,000 miles of road and for supporting aviation, rail, and public transportation across the state. GO 10 is a \$158 million reconstruction of Interstate 10 that spans approximately 6 miles on El Paso's West Side between Executive Center Boulevard and North Mesa Street. GO 10 features the addition of collector-distributor lanes and a new direct connector with Border West Expressway.

Maintain a Safe System • Address Congestion • Best-in-Class State Agency • Connect Texas Communities

An Equal Opportunity Employer

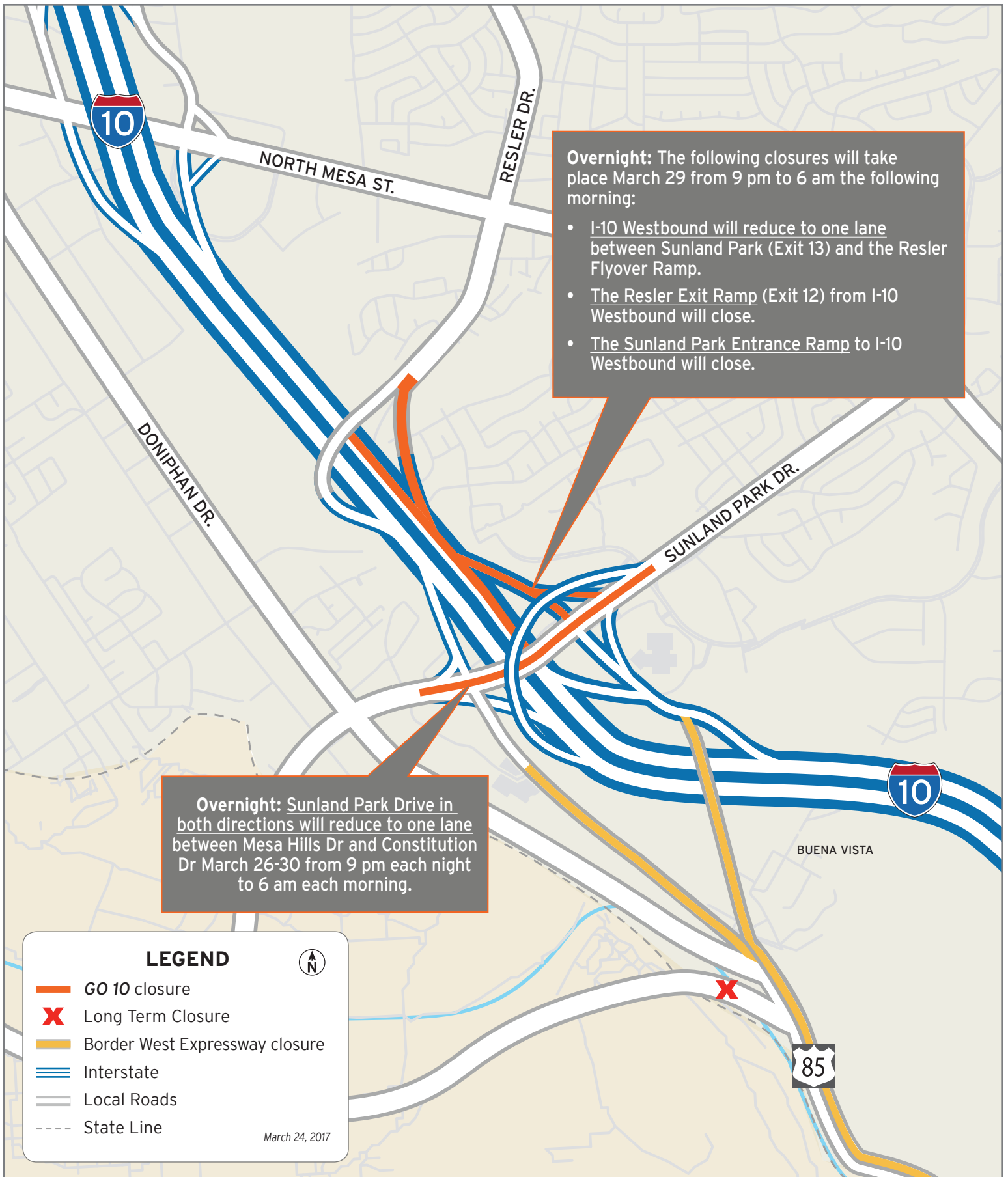
www.go10elpaso.com | facebook.com/go10elpaso | twitter.com/go10ep



Closures on I-10, Sunland and at Executive

Map 1 of 2












Overnight: The following closures will take place March 29 from 9 pm to 6 am the following morning:

- I-10 Westbound will reduce to one lane between Sunland Park (Exit 13) and the Resler Flyover Ramp.
- The Resler Exit Ramp (Exit 12) from I-10 Westbound will close.
- The Sunland Park Entrance Ramp to I-10 Westbound will close.

Overnight: Sunland Park Drive in both directions will reduce to one lane between Mesa Hills Dr and Constitution Dr March 26-30 from 9 pm each night to 6 am each morning.

LEGEND 

-  GO 10 closure
-  Long Term Closure
-  Border West Expressway closure
-  Interstate
-  Local Roads
-  State Line

March 24, 2017



Closures on I-10 and Sunland

Map 2 of 2

