



**a TxDOT Project**  
For immediate release

## NEWS RELEASE

**EL PASO DISTRICT**

Jennifer Wright  
(915) 790-4340  
Jennifer.Wright3@txdot.gov

March 23, 2018

### **Sunland Park flyover ramp remains closed. Target date to reopen is April 30<sup>th</sup>.**

#### **Sunland Park Flyover**

##### **Continuous**

Monday, March 19 through Monday, April 30

- The Sunland Park Drive flyover entrance ramp to I-10 Eastbound will be inaccessible. The flyover ramp will stay closed through April 30. [Traffic Alert Map]

Detour: Motorists traveling southbound on Sunland Park Drive who wish to enter I-10 Eastbound will continue along Sunland Park Drive, then turn left on Paisano Drive to access the I-10 Eastbound entrance ramp. Crews will demolish and re-build the pavement that physically connects the flyover ramp to Sunland Park Drive. Once complete, the all-new Sunland Park flyover ramp will open to traffic.

#### **North Mesa Street**

##### **Daytime**

Monday, March 26 through Friday, April 6

9 a.m. to 4 p.m. daily

- North Mesa Street (SH 20) will have a right lane closed in both directions from North Desert Boulevard to Osborne Drive.

Crews plan to increase their presence at I-10/North Mesa as they transform the interchange, which includes the addition of turnaround lanes under the I-10 overpass. [No Map]

#### **North Desert Boulevard**

##### **Daytime**

Monday, March 26 through Friday, March 30

9 a.m. to 4 p.m. daily

- North Desert Boulevard will have a left lane closed between North Mesa Street (SH 20) and Thorn Avenue. One lane will always remain open.

Crews are working to widen the North Mesa Street entrance ramp to I-10 Westbound. [No Map]

page 1 of 3



The Texas Department of Transportation is responsible for maintaining 80,000 miles of road and for supporting aviation, rail, and public transportation across the state. GO 10 is a \$158 million reconstruction of Interstate 10 that spans approximately 6 miles on El Paso's West Side between Executive Center Boulevard and North Mesa Street. GO 10 features the addition of collector-distributor lanes and a new direct connector with Border West Expressway.

Maintain a Safe System • Address Congestion • Best-in-Class State Agency • Connect Texas Communities

An Equal Opportunity Employer

[www.go10elpaso.com](http://www.go10elpaso.com) | [facebook.com/go10elpaso](https://facebook.com/go10elpaso) | [twitter.com/go10ep](https://twitter.com/go10ep)



**a TxDOT Project**  
For immediate release

## NEWS RELEASE

### EL PASO DISTRICT

Jennifer Wright  
(915) 790-4340  
Jennifer.Wright3@txdot.gov

#### I-10 West at Executive

##### Overnight

Monday, March 26 through Thursday, March 29

9 p.m. each night to 6 a.m. each morning

- I-10 Westbound will close completely at the Executive Center Boulevard exit ramp (Exit 16).

Detour: Motorists will exit at Executive Center Boulevard, follow it to North Mesa Street (SH 20), then follow North Mesa Street (SH 20) to Sunland Park Drive. Motorists may re-enter I-10 Westbound using the Sunland Park entrance ramp. [Map 2]

Crews will be repairing potholes and sweeping.

#### Sunland Park Drive

##### Overnight

Wednesday, March 28 and Thursday, March 29

9 p.m. each night to 6 a.m. each morning

- Entry to I-10 Eastbound will not be permitted from Sunland Park Drive nor from Paisano Drive.
- Crockett Street access to the Paisano Drive entrance ramp to I-10 Eastbound will be closed.

Detour: Motorists on Sunland Park Drive who want to enter I-10 Eastbound will be detoured to North Mesa Street (SH 20), then to Executive Center Boulevard. Motorists may enter I-10 Eastbound using the Executive Center Boulevard entrance ramp. Follow the detour signs in place. [Map 2]

Crews will be working on the new Sunland Park flyover ramp, preparing it for an April 30<sup>th</sup> opening.

##### Daytime

Thursday, March 29

9 a.m. to 4 p.m.

- Sunland Park Drive (southbound) will have a right lane closed between South Desert Boulevard and J.C. Machuca Street.

Crews will be moving barrier walls as they continue to build the free right-turn lane from South Desert Blvd. onto southbound Sunland Park Drive. [Map 3]

page 2 of 3



The Texas Department of Transportation is responsible for maintaining 80,000 miles of road and for supporting aviation, rail, and public transportation across the state. GO 10 is a \$158 million reconstruction of Interstate 10 that spans approximately 6 miles on El Paso's West Side between Executive Center Boulevard and North Mesa Street. GO 10 features the addition of collector-distributor lanes and a new direct connector with Border West Expressway.

Maintain a Safe System • Address Congestion • Best-in-Class State Agency • Connect Texas Communities

An Equal Opportunity Employer

[www.go10elpaso.com](http://www.go10elpaso.com) | [facebook.com/go10elpaso](https://facebook.com/go10elpaso) | [twitter.com/go10ep](https://twitter.com/go10ep)



**a TxDOT Project**  
For immediate release

## NEWS RELEASE

### EL PASO DISTRICT

Jennifer Wright  
(915) 790-4340  
Jennifer.Wright3@txdot.gov

### CLOSURE FORECAST

The following closures are still developing, meaning details may change.

#### Overnight

Monday, April 2 through Thursday, April 5

9 p.m. each night to 6 a.m. each morning

- I-10 Westbound will close completely at the Executive Center Boulevard exit ramp (Exit 16).

Detour: Motorists will exit at Executive Center Boulevard, follow it to North Mesa Street (SH 20), then follow North Mesa Street (SH 20) to Sunland Park Drive. Motorists may re-enter I-10 Westbound using the Sunland Park entrance ramp.

All closures are subject to change.

All closure times are approximate.

Exit and entrance ramps may close up to one hour prior to the start time of an I-10 closure.

page 3 of 3



The Texas Department of Transportation is responsible for maintaining 80,000 miles of road and for supporting aviation, rail, and public transportation across the state. GO 10 is a \$158 million reconstruction of Interstate 10 that spans approximately 6 miles on El Paso's West Side between Executive Center Boulevard and North Mesa Street. GO 10 features the addition of collector-distributor lanes and a new direct connector with Border West Expressway.

Maintain a Safe System • Address Congestion • Best-in-Class State Agency • Connect Texas Communities

An Equal Opportunity Employer

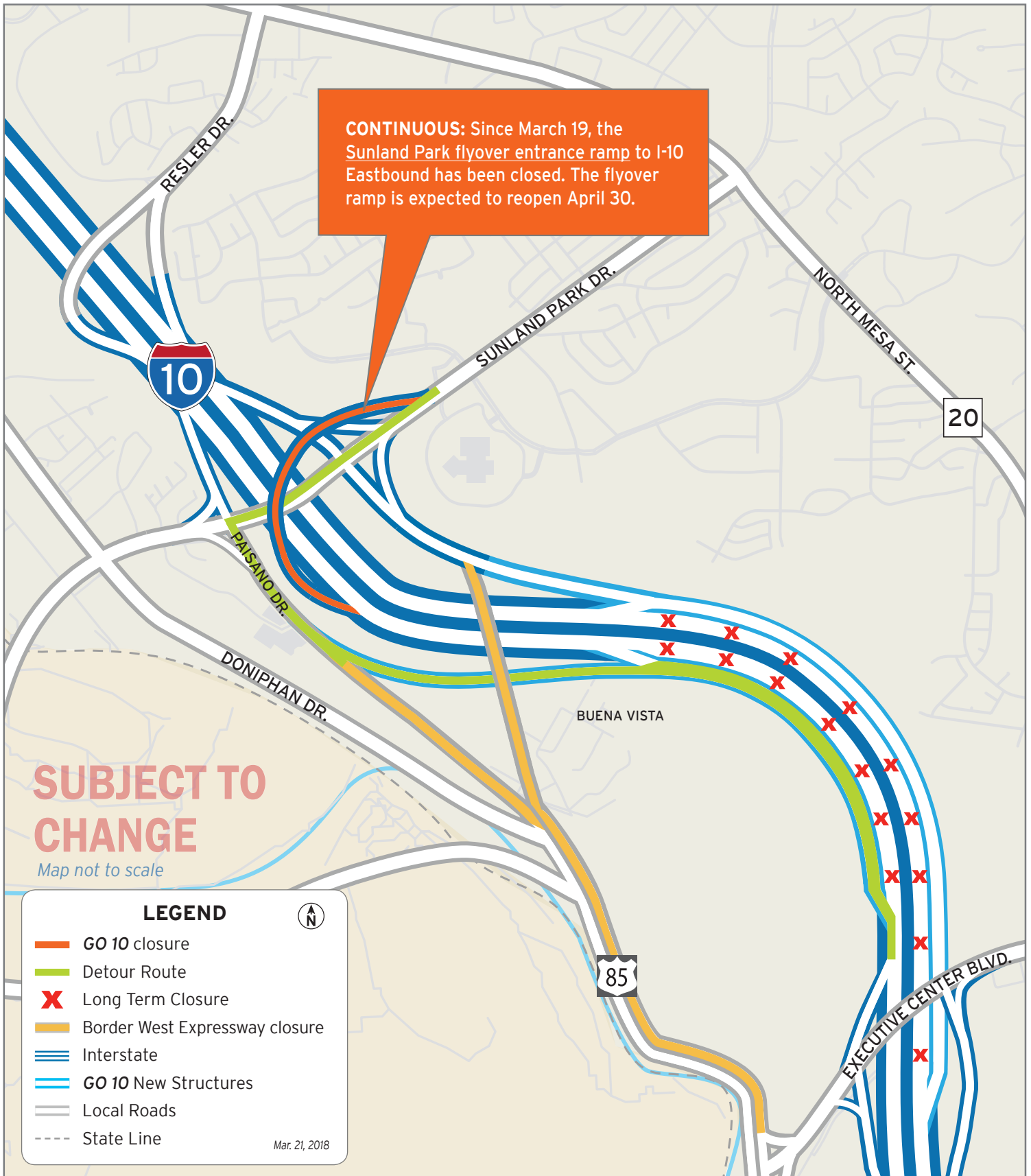
[www.go10elpaso.com](http://www.go10elpaso.com) | [facebook.com/go10elpaso](https://facebook.com/go10elpaso) | [twitter.com/go10ep](https://twitter.com/go10ep)

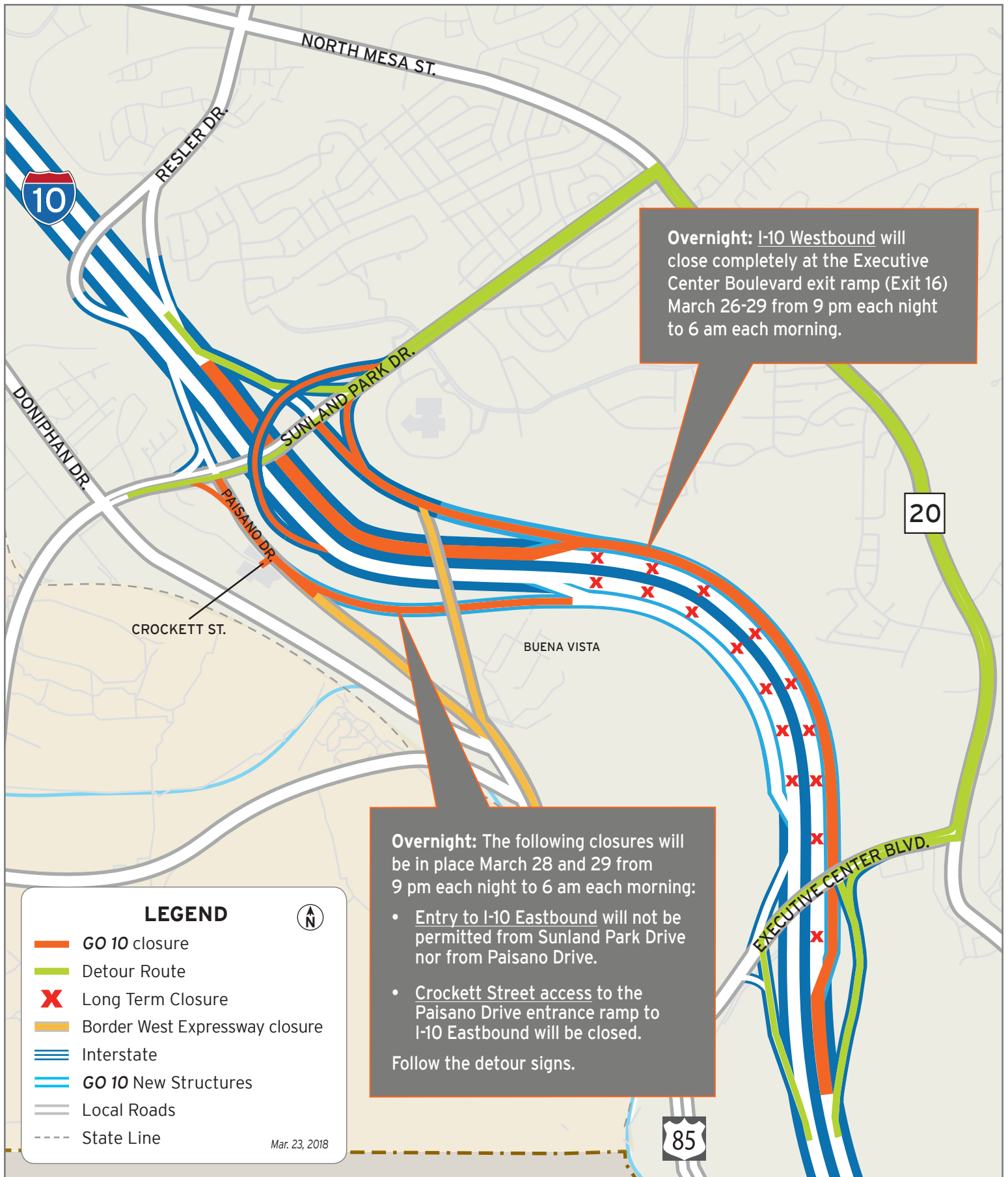
# TRAFFIC ALERT



## SUNLAND PARK FLYOVER CLOSED

**CONTINUOUS:** Since March 19, the Sunland Park flyover entrance ramp to I-10 Eastbound has been closed. The flyover ramp is expected to reopen April 30.

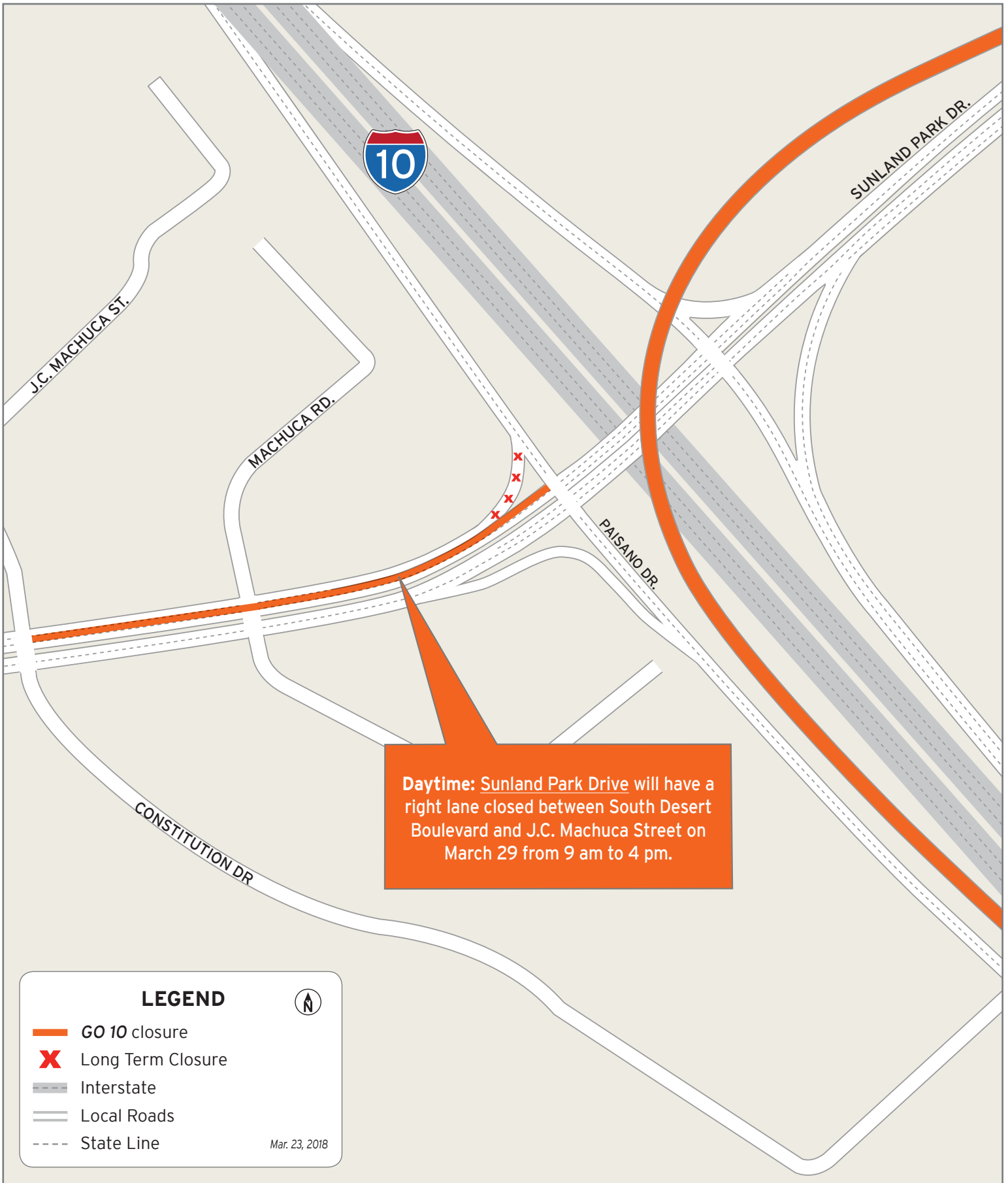




# Closures at Sunland Park

Map 2 of 3





**LEGEND**

- GO 10 closure
- Long Term Closure
- Interstate
- Local Roads
- State Line

Mar. 23, 2018



# Closures on Sunland Park Drive

Map 3 of 3

