



a TxDOT Project
For immediate release

NEWS RELEASE

EL PASO DISTRICT

Jennifer Wright
(915) 790-4340
Jennifer.Wright3@txdot.gov

Dec. 22, 2017

No closures scheduled Dec. 23-Jan. 1 Closures resume Jan. 2

North Mesa

Daytime

Tuesday, Jan. 2 through Friday, Jan. 12
9 a.m. to 4 p.m. weekdays only

- The right lane on North Mesa Street (SH 20) will close between North Desert Blvd. and Osborne Drive. Crews are building new roadways that connect to North Mesa Street (SH 20). [No Map]

I-10 East @ Sunland

Overnight

Tuesday, Jan. 2
9 p.m. to 6 a.m.

- I-10 Eastbound will close **completely** between the Sunland Park Drive exit ramp (Exit 13) and the Sunland Park Drive entrance ramp.
- The Sunland Park flyover entrance ramp to I-10 Eastbound will close.

Detour: Motorists on I-10 Eastbound will exit at Sunland Park Drive (Exit 13) and immediately re-enter I-10 Eastbound at the next ramp. Follow the detour signs.

Crews will be conducting bridgework. [Map 1]

I-10 Both Directions

Overnight

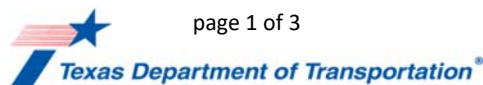
Wednesday, Jan. 3
9 p.m. to 6 a.m.

- I-10 in both directions will close **completely** the Sunland Park Drive exit ramp (Exit 13) and the Sunland Park Drive entrance ramp.

Detour: Motorists on I-10 will exit at Sunland Park Drive (Exit 13) and immediately re-enter I-10 at the next ramp. Follow the detour signs.

Note: The traffic signals at the I-10/Sunland Park intersections will be out of order during this closure. Police officers will be on-site to control traffic. Please approach with caution.

Crews will be conducting bridgework. [Map 2]



page 1 of 3

The Texas Department of Transportation is responsible for maintaining 80,000 miles of road and for supporting aviation, rail, and public transportation across the state. GO 10 is a \$158 million reconstruction of Interstate 10 that spans approximately 6 miles on El Paso's West Side between Executive Center Boulevard and North Mesa Street. GO 10 features the addition of collector-distributor lanes and a new direct connector with Border West Expressway.

Maintain a Safe System • Address Congestion • Best-in-Class State Agency • Connect Texas Communities

An Equal Opportunity Employer

www.go10elpaso.com | facebook.com/go10elpaso | twitter.com/go10ep



a TxDOT Project
For immediate release

NEWS RELEASE

EL PASO DISTRICT

Jennifer Wright
(915) 790-4340
Jennifer.Wright3@txdot.gov

I-10 West @ Executive

Overnight

Thursday, Jan. 4
9 p.m. to 6 a.m.

- I-10 Westbound will close **completely** between Executive Center Boulevard (Exit 16) and Sunland Park Drive.
- The right lane on I-10 Eastbound will close between Sunland Park Drive and Executive Center Boulevard.
- Paisano Drive entrance ramp to I-10 Eastbound (in front of the auto dealerships) will close.
- Crockett Street access will not be available to Paisano Drive nor to the I-10 Eastbound entrance ramp.
- The Schuster/UTEP entrance ramp to I-10 Westbound will close.

Detour: Motorists on I-10 Westbound will exit at Executive Center Boulevard (Exit 16) and take North Mesa Street (SH 20) to Sunland Park Drive where motorists may re-enter I-10 Westbound. [Map 3]

North Mesa

Overnight

Sunday, Jan. 7 through Thursday, Jan. 11
9 p.m. each night to 6 a.m. each morning

- North Mesa Street (SH 20) will close **completely** in both directions under the I-10 overpass.

Detour: Follow the detour signs in place.

Note: All entrance ramps and exit ramps will be open at I-10 and North Mesa Street (SH 20).

Crews will be conducting bridgework. [No Map]

CLOSURE FORECAST

The following closures are still developing. Details such as dates and closure limits could change.

Overnight

Monday, Jan. 8 and Tuesday, Jan. 9
9 p.m. each night to 6 a.m. each morning

- I-10 Eastbound will close **completely** between the Sunland Park Drive exit ramp (Exit 13) and the Sunland Park Drive entrance ramp.
- The Sunland Park flyover entrance ramp to I-10 Eastbound will close.

Detour: Motorists on I-10 Eastbound will exit at Sunland Park Drive (Exit 13) and immediately re-enter I-10 Eastbound at the next ramp. Follow the detour signs. [No Map]

page 2 of 3



The Texas Department of Transportation is responsible for maintaining 80,000 miles of road and for supporting aviation, rail, and public transportation across the state. GO 10 is a \$158 million reconstruction of Interstate 10 that spans approximately 6 miles on El Paso's West Side between Executive Center Boulevard and North Mesa Street. GO 10 features the addition of collector-distributor lanes and a new direct connector with Border West Expressway.

Maintain a Safe System • Address Congestion • Best-in-Class State Agency • Connect Texas Communities

An Equal Opportunity Employer

www.go10elpaso.com | facebook.com/go10elpaso | twitter.com/go10ep



a TxDOT Project
For immediate release

NEWS RELEASE

EL PASO DISTRICT

Jennifer Wright
(915) 790-4340
Jennifer.Wright3@txdot.gov

Overnight

Wednesday, Jan. 10 and Thursday, Jan. 11

9 p.m. to each night to 6 a.m. each morning

- The Sunland Park Drive entrance ramp to I-10 Westbound will close.
- I-10 Westbound will close **completely** between Executive Center Boulevard (Exit 16) and Sunland Park Drive.
Detour: Motorists on I-10 Westbound will exit at Executive Center Boulevard (Exit 16) and take North Mesa Street (SH 20) to Sunland Park Drive where motorists may re-enter I-10 Westbound.
- Paisano Drive entrance ramp to I-10 Eastbound (in front of the auto dealerships) will close.
- Crockett Street access to Paisano Drive and to the I-10 Eastbound entrance ramp will close.
- The Schuster/UTEP entrance ramp to I-10 Westbound will close. [No Map]

Continuous – 24/7

Monday, Jan. 15 through Sunday, Feb. 11

- Paisano Drive (US 85) will close **completely** for approximately 300 feet starting at Sunland Park Drive.
Detour: To enter I-10 Eastbound, motorists should take North Mesa Street (SH 20) to Executive Center Boulevard, then enter I-10 Eastbound from the Executive Center Boulevard entrance ramp.
Note: Sunland Park Drive traffic, coming from Doniphan Drive, will have access to Paisano Drive (US 85) using a new dedicated right-turn lane. Follow the detour signs. Business access will be available via Constitution Drive and Crockett Street. [Map 4]

All closures are subject to change.

All closure times are approximate.

Exit and entrance ramps may close up to one hour prior to the start time of an I-10 highway closure.

page 3 of 3

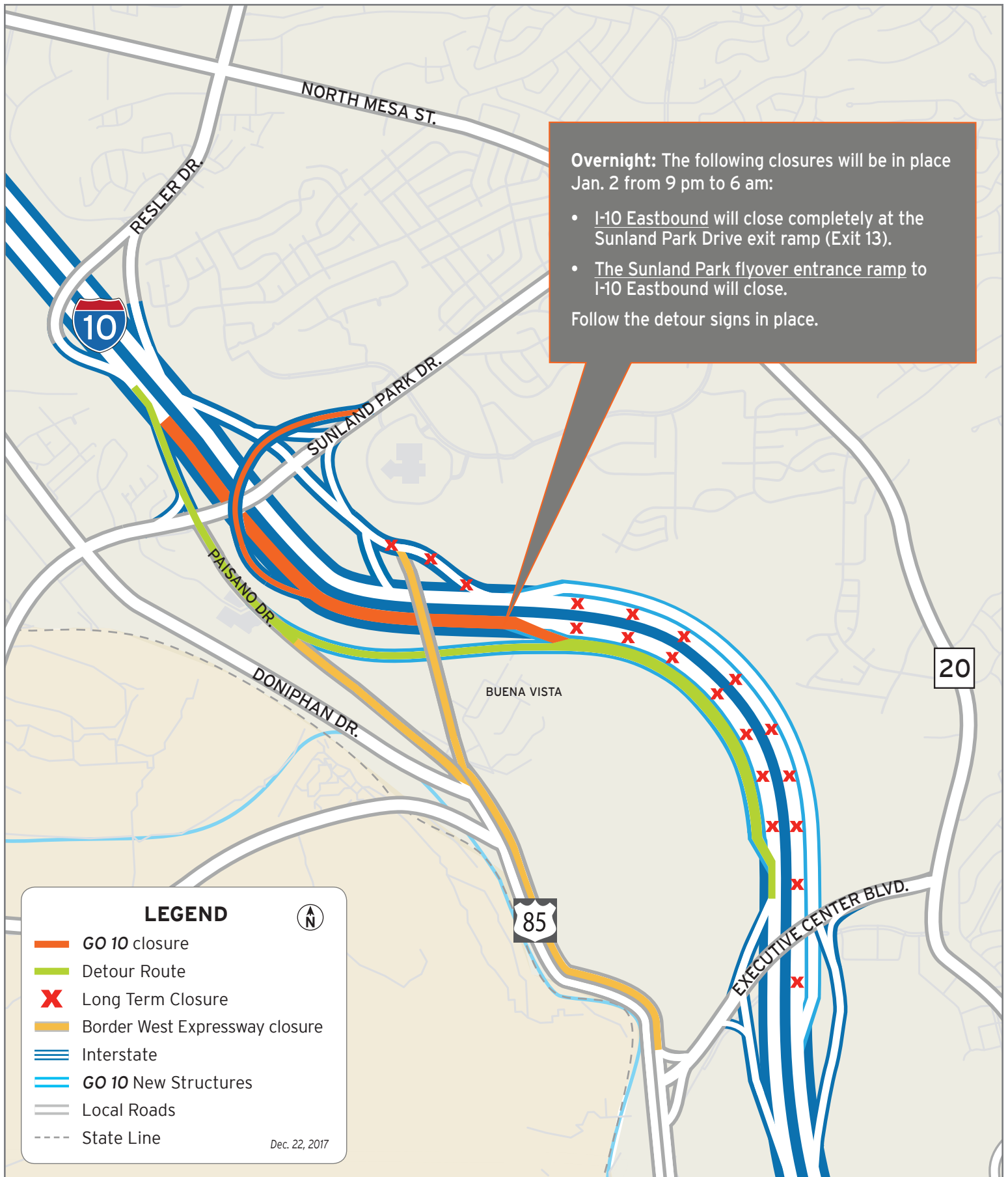


The Texas Department of Transportation is responsible for maintaining 80,000 miles of road and for supporting aviation, rail, and public transportation across the state. GO 10 is a \$158 million reconstruction of Interstate 10 that spans approximately 6 miles on El Paso's West Side between Executive Center Boulevard and North Mesa Street. GO 10 features the addition of collector-distributor lanes and a new direct connector with Border West Expressway.

Maintain a Safe System • Address Congestion • Best-in-Class State Agency • Connect Texas Communities

An Equal Opportunity Employer

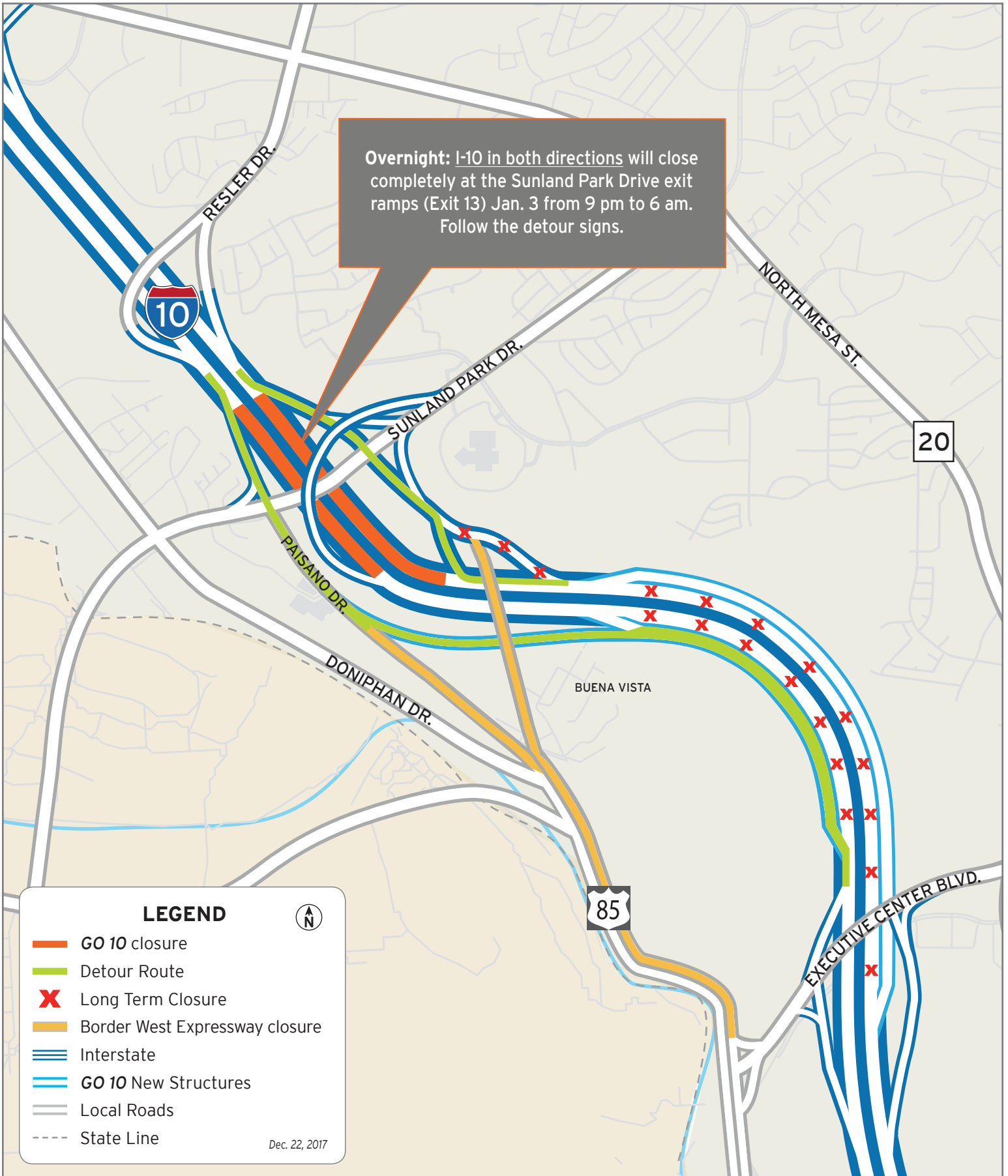
www.go10elpaso.com | facebook.com/go10elpaso | twitter.com/go10ep



I-10 East closes at Sunland Park

Map 1 of 4

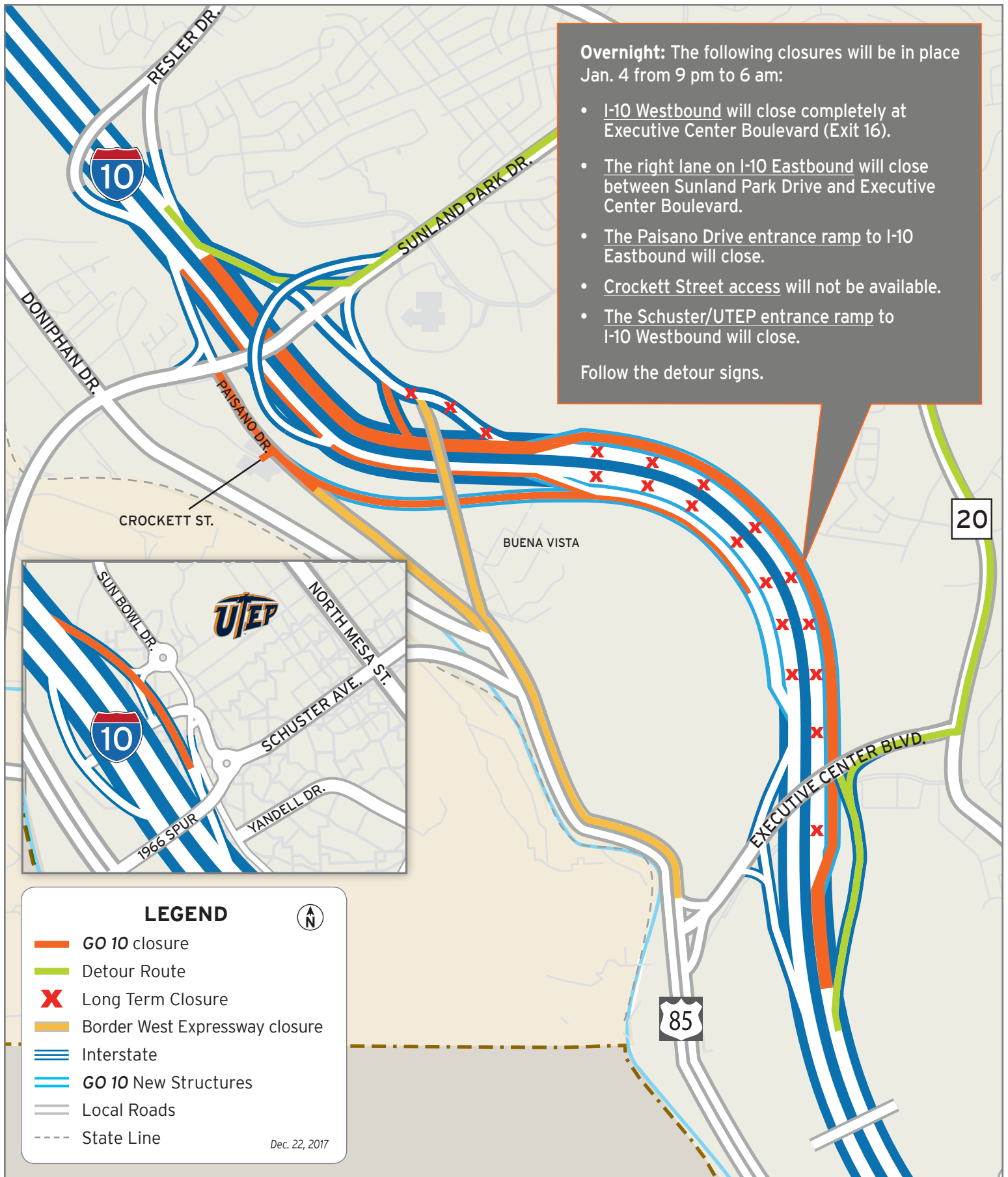




I-10 closes at Sunland

Map 2 of 4





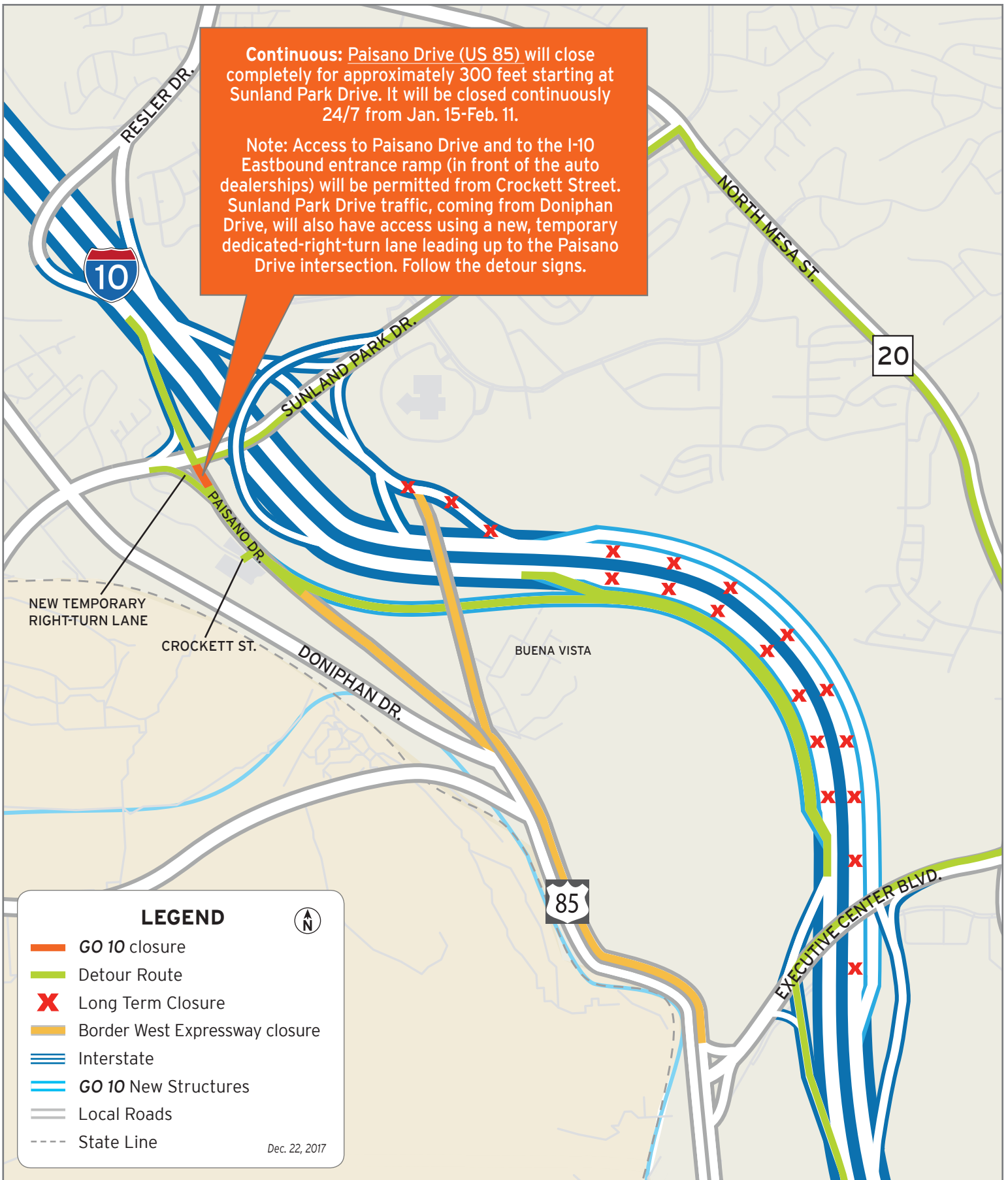
I-10 West closes at Executive

Map 3 of 4



Continuous: Paisano Drive (US 85) will close completely for approximately 300 feet starting at Sunland Park Drive. It will be closed continuously 24/7 from Jan. 15-Feb. 11.

Note: Access to Paisano Drive and to the I-10 Eastbound entrance ramp (in front of the auto dealerships) will be permitted from Crockett Street. Sunland Park Drive traffic, coming from Doniphan Drive, will also have access using a new, temporary dedicated-right-turn lane leading up to the Paisano Drive intersection. Follow the detour signs.



NEW TEMPORARY RIGHT-TURN LANE

CROCKETT ST.

DONIPHAN DR.

BUENA VISTA

EXECUTIVE CENTER BLVD.

LEGEND



- GO 10 closure
- Detour Route
- Long Term Closure
- Border West Expressway closure
- Interstate
- GO 10 New Structures
- Local Roads
- State Line

Dec. 22, 2017



Paisano Drive closes for several weeks

Map 4 of 4

