



a TxDOT Project
For immediate release

NEWS RELEASE

EL PASO DISTRICT

Jennifer Wright
(915) 790-4340
Jennifer.Wright3@txdot.gov

October 20, 2017

Resler ramp closes for five days and I-10 West closes all day Oct. 29. Two more Sunday closures scheduled in November.

Sunland Park Drive

Overnight

Tuesday, Oct. 24

9 p.m. to 6 a.m.

- Westbound Sunland Park Drive (in the direction traveling toward Doniphan Drive) will be closed between Mesa Hills Drive and the Sunland Park Entrance Ramp to I-10 Westbound. The far-right lane will be open to allow vehicle access to the Sunland Flyover Entrance Ramp to I-10 Eastbound.

Crews will be setting barrier in preparation for work that will widen Sunland Park Drive. [Map 1]

Overnight

Thursday, Oct. 26

7 p.m. to 6 a.m. the next morning

- The Sunland Park Entrance Ramp (in front of the Shamaley dealership) to I-10 Eastbound will close.

Note: Access to the entrance ramp from Crockett Street will be open.

Detour: Drivers who want to enter I-10 Eastbound from Sunland Park Drive may use the Sunland Park Flyover Entrance Ramp. Follow the detour signs in place.

Crews will be pouring bridge deck onto the new Sunland Park Flyover Ramp. [Map 2]

I-10 and Resler

CONTINUOUS, FIVE DAYS



9 p.m. Tuesday, Oct. 24 through to 6 a.m. to Monday Oct. 30

- The Resler Flyover Entrance Ramp to I-10 Eastbound will be closed.

Crews are preparing the new Resler Flyover Ramp for an Oct. 30th opening. [No Map]

27 HOURS



Sunday, Oct. 29

3 a.m. to 6 a.m. the next morning

- I-10 Westbound will close completely at the Resler Exit Ramp.
- The left lane on I-10 Eastbound will close at Sunland Park.
- The Resler Flyover Entrance Ramp to I-10 Eastbound will be closed.
- The Sunland Park Entrance Ramp to I-10 Westbound will close.



page 1 of 3

The Texas Department of Transportation is responsible for maintaining 80,000 miles of road and for supporting aviation, rail, and public transportation across the state. GO 10 is a \$158 million reconstruction of Interstate 10 that spans approximately 6 miles on El Paso's West Side between Executive Center Boulevard and North Mesa Street. GO 10 features the addition of collector-distributor lanes and a new direct connector with Border West Expressway.

Maintain a Safe System • Address Congestion • Best-in-Class State Agency • Connect Texas Communities

An Equal Opportunity Employer

www.go10elpaso.com | facebook.com/go10elpaso | twitter.com/go10ep



NEWS RELEASE

EL PASO DISTRICT

Jennifer Wright

(915) 790-4340

Jennifer.Wright3@txdot.gov

a TxDOT Project

For immediate release

Crews will demolish half of the old Resler Flyover Ramp. Traffic may be driving on the all-new Resler Flyover Ramp by the morning of Oct. 30. [Map 3]

I-10 West @ Asarco

Daytime

Friday, Oct. 27

9 a.m. to 4 p.m.

- The left lane on I-10 Westbound will close between the Asarco Bridge and Buena Vista.

Crews will be moving barrier walls and re-striping. [No Map]

TWO-WEEK NOTICE

27 HOURS



Sunday, Nov. 5

3 a.m. to 6 a.m. the next morning

- I-10 Eastbound will close completely at North Mesa Street.
- The left lane on I-10 Westbound will close at Sunland Park Drive.
- The Resler Flyover Entrance Ramp to I-10 Eastbound will close.
- The North Mesa Street Entrance Ramp to I-10 Eastbound will close.

Crews plan to finish demolishing the remaining half of the old Resler Flyover Ramp.

CLOSURE FORECAST

The following closures are tentative. Details such as dates and closure limits could change.

Overnight

Tuesday, Nov. 7 and Wednesday, Nov. 8

9 p.m. to 6 a.m. the next morning

- I-10 Eastbound will close at Sunland Park (Exit 13).
- Both Sunland Park Entrance Ramps to I-10 Eastbound will be closed.
- I-10 Westbound will close at Executive Center (Exit 16).

Overnight

Thursday, Nov. 9

9 p.m. to 6 a.m. the next morning

- I-10 Westbound will close at Executive Center (Exit 16).



page 2 of 3

The Texas Department of Transportation is responsible for maintaining 80,000 miles of road and for supporting aviation, rail, and public transportation across the state. GO 10 is a \$158 million reconstruction of Interstate 10 that spans approximately 6 miles on El Paso's West Side between Executive Center Boulevard and North Mesa Street. GO 10 features the addition of collector-distributor lanes and a new direct connector with Border West Expressway.

Maintain a Safe System • Address Congestion • Best-in-Class State Agency • Connect Texas Communities

An Equal Opportunity Employer

www.go10elpaso.com | facebook.com/go10elpaso | twitter.com/go10ep



a TxDOT Project
For immediate release

NEWS RELEASE

EL PASO DISTRICT

Jennifer Wright
(915) 790-4340
Jennifer.Wright3@txdot.gov

27 HOURS

Sunday, Nov. 12

3 a.m. to 6 a.m. the next morning

- I-10 Eastbound will close completely at North Mesa Street (Exit 11).

This closure is necessary while the bridge deck of the new I-10 Eastbound Overpass at North Mesa Street receives its final pour. Much of this closure will be to allow the fresh concrete to harden, undisturbed by the vibrations caused by adjacent traffic.

All closures are subject to change.

All closure times are approximate.

Ramps may close up to one hour prior to the start time of an I-10 highway closure.

page 3 of 3



The Texas Department of Transportation is responsible for maintaining 80,000 miles of road and for supporting aviation, rail, and public transportation across the state. GO 10 is a \$158 million reconstruction of Interstate 10 that spans approximately 6 miles on El Paso's West Side between Executive Center Boulevard and North Mesa Street. GO 10 features the addition of collector-distributor lanes and a new direct connector with Border West Expressway.

Maintain a Safe System • Address Congestion • Best-in-Class State Agency • Connect Texas Communities

An Equal Opportunity Employer

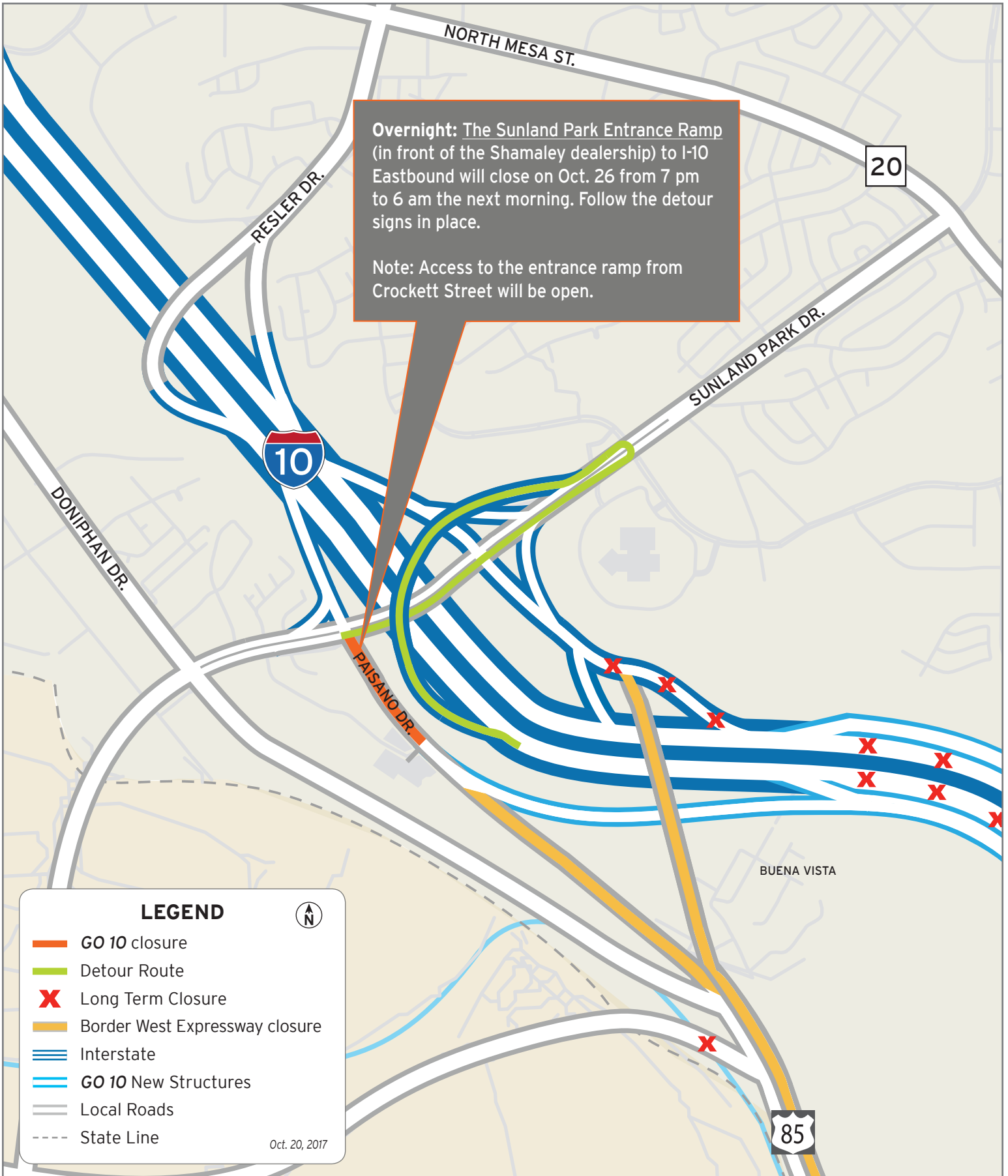
www.go10elpaso.com | facebook.com/go10elpaso | twitter.com/go10ep



Closures on Sunland Park Drive


Map 1 of 3













Overnight: The Sunland Park Entrance Ramp (in front of the Shamaley dealership) to I-10 Eastbound will close on Oct. 26 from 7 pm to 6 am the next morning. Follow the detour signs in place.

Note: Access to the entrance ramp from Crockett Street will be open.

LEGEND 

-  GO 10 closure
-  Detour Route
-  Long Term Closure
-  Border West Expressway closure
-  Interstate
-  GO 10 New Structures
-  Local Roads
-  State Line

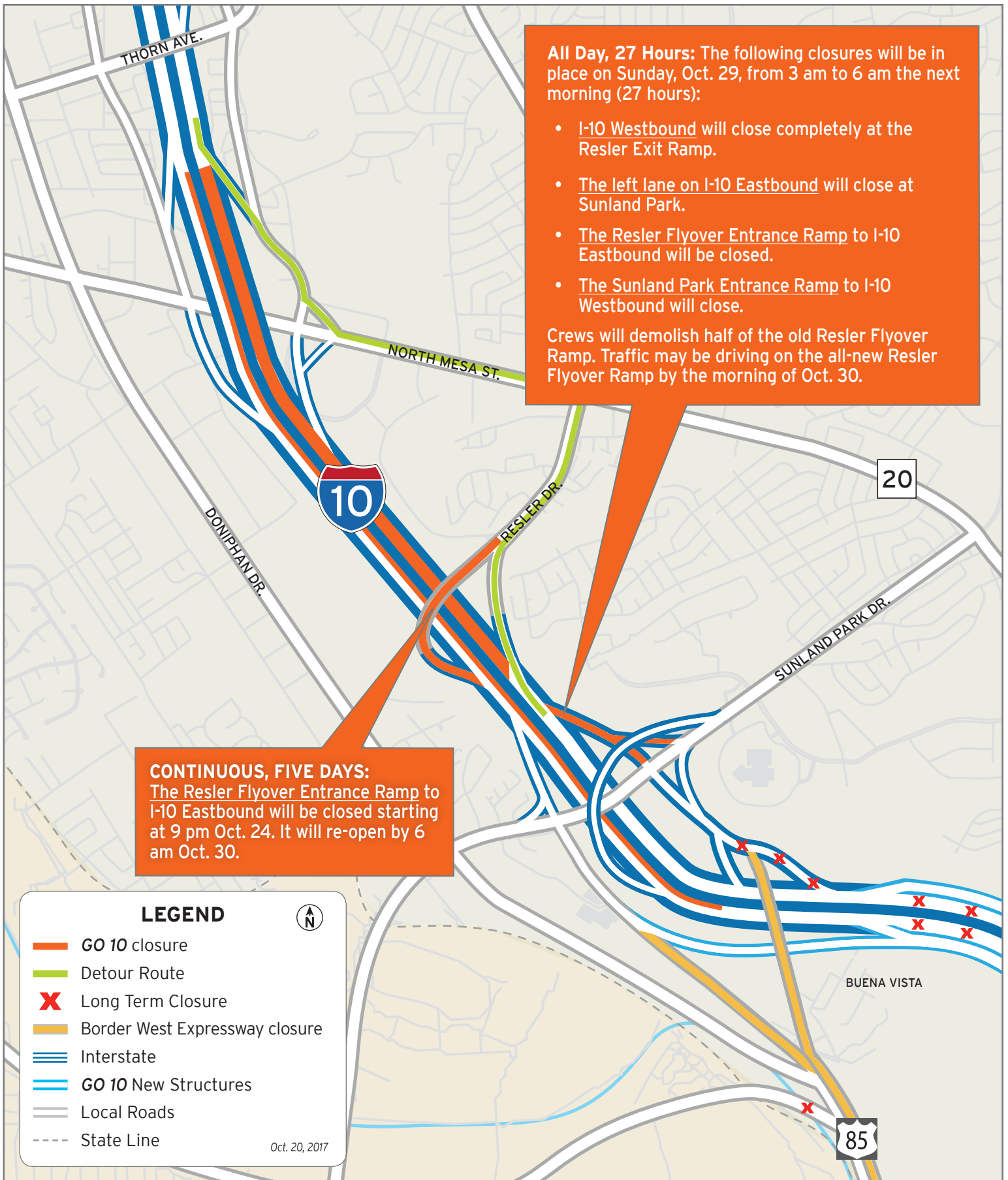
Oct. 20, 2017



Sunland Entrance Ramp closed

Map 2 of 3





Closures at I-10 and Resler

Map 3 of 3

