



NEWS RELEASE

EL PASO DISTRICT

Jennifer Wright

(915) 790-4340

Jennifer.Wright3@txdot.gov

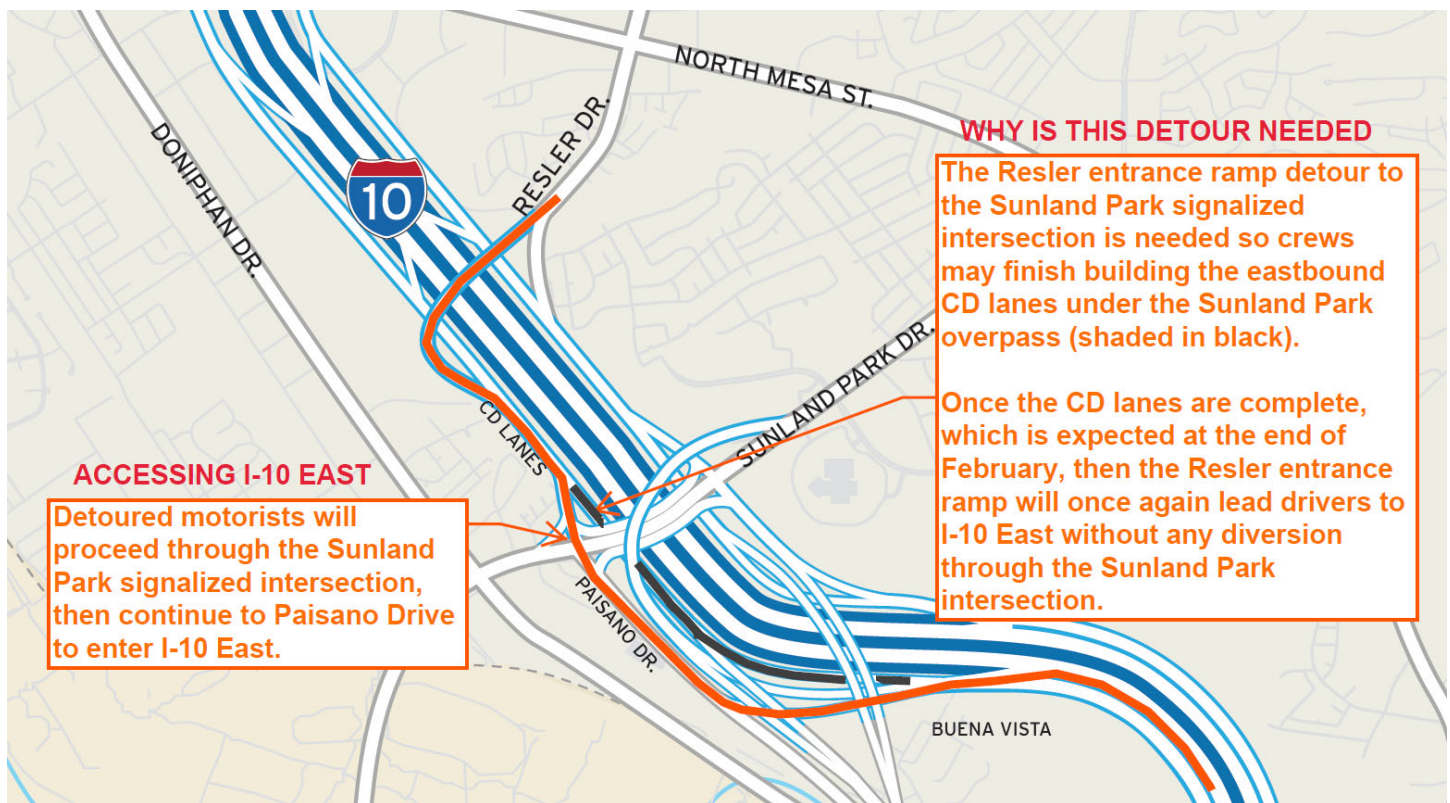
a **TxDOT Project**

For immediate release

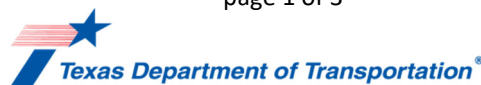
January 11, 2019

CAUTION: A major change is set for early next week and will impact drivers who use the Resler entrance ramp to I-10 Eastbound.

The change – which is temporary – will result in drivers being detoured from the Resler eastbound entrance ramp to the existing collector-distributor (CD) lanes and then through the Sunland Park Drive signalized intersection, as illustrated.



Drivers can expect this detour to be in place starting sometime between Monday and Wednesday, Jan. 14-16. The change will stay in place through to the end of February 2019, approximately. Exact dates cannot be provided due to this work being dependent on weather and other factors.





a TxDOT Project
For immediate release

NEWS RELEASE

EL PASO DISTRICT

Jennifer Wright
(915) 790-4340
Jennifer.Wright3@txdot.gov

Scheduled closures for next week are:

North Mesa

Overnight

Monday, January 14 through Thursday, January 17

9 p.m. each night to 6 a.m. each morning

- North Mesa Street (SH 20) will be reduced to one lane in the eastbound direction between Osborne Drive and Remcon Circle.
- The North Mesa exit ramp (Exit 11) from I-10 Eastbound will be open; however, motorists will only be able to turn right at the North Mesa Street (SH 20) signalized intersection.

Crews will be hauling rubble through the area and upgrading pavement on North Mesa Street. [No Map]

I-10 East at Mesa

Overnight

Sunday, January 13; Monday, January 14; Wednesday, January 16; and Thursday, January 17

9 p.m. each night to 6 a.m. each morning

- I-10 Eastbound will close between North Mesa (Exit 11) and Sunland Park.
- The North Mesa entrance ramp to I-10 Eastbound will close.
- The Resler flyover entrance ramp to I-10 Eastbound will close.

Detour: Motorists on I-10 Eastbound will exit at North Mesa (Exit 11), follow North Mesa Street to Doniphan Drive, then follow Doniphan Drive to Sunland Park Drive. Motorists may re-enter I-10 Eastbound using the entrance ramp from Sunland Park Drive.

Crews will be changing the Resler flyover entrance ramp, moving barrier walls on I-10 Eastbound, and hauling rubble through the area. [Map 1]

Sunland Park

Daytime

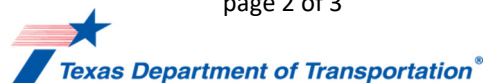
Monday, January 14 and Tuesday, January 15

9 a.m. to 4 p.m. each day

- Sunland Park Drive will have one inside lane closed in both directions between Constitution Drive and I-10.

Crews will be working on a pole in the median of Sunland Park Drive. [No Map]

page 2 of 3



The Texas Department of Transportation is responsible for maintaining 80,000 miles of road and for supporting aviation, rail, and public transportation across the state. GO 10 is a \$158 million reconstruction of Interstate 10 that spans approximately 6 miles on El Paso's West Side between Executive Center Boulevard and North Mesa Street. GO 10 features the addition of collector-distributor lanes and a new direct connector with Border West Expressway.

Maintain a Safe System • Address Congestion • Best-in-Class State Agency • Connect Texas Communities

An Equal Opportunity Employer

www.go10elpaso.com | facebook.com/go10elpaso | twitter.com/go10ep



a TxDOT Project
For immediate release

NEWS RELEASE

EL PASO DISTRICT

Jennifer Wright
(915) 790-4340
Jennifer.Wright3@txdot.gov

I-10 West at Sunland

27 HOURS

Sunday, January 20 at 3 a.m. to Monday, January 21 at 6 a.m.

- I-10 Westbound will close completely between Sunland Park Drive and North Mesa Street.
- The Sunland Park entrance ramp to I-10 Westbound will close.

Detour: Motorists on I-10 Westbound will exit at Sunland Park Drive (Exit 13), follow Sunland Park Drive to North Mesa Street (SH 20), then re-enter I-10 Westbound using the North Mesa entrance ramp.

I-10 LANE PATTERN CHANGE: Crews plan to change traffic lane patterns on I-10 Westbound between Resler Drive and North Mesa Street (SH 20). Once the 27-hour closure lifts, motorists can expect to be driving on the main lanes of I-10 Westbound after several months of driving on the westbound collector-distributor (CD) lanes. [Map 2]

Note: If this work activity is canceled, such as due to weather, then it will be re-scheduled for Jan. 27-28.

All closures are subject to change or cancellation.

All closure times are approximate.

Exit and entrance ramps may close up to one hour prior to the start time of an I-10 closure.

page 3 of 3



The Texas Department of Transportation is responsible for maintaining 80,000 miles of road and for supporting aviation, rail, and public transportation across the state. GO 10 is a \$158 million reconstruction of Interstate 10 that spans approximately 6 miles on El Paso's West Side between Executive Center Boulevard and North Mesa Street. GO 10 features the addition of collector-distributor lanes and a new direct connector with Border West Expressway.

Maintain a Safe System • Address Congestion • Best-in-Class State Agency • Connect Texas Communities

An Equal Opportunity Employer

www.go10elpaso.com | facebook.com/go10elpaso | twitter.com/go10ep