



a TxDOT Project
For immediate release

NEWS RELEASE

EL PASO DISTRICT

Blanca Del Valle
(915) 790-4341
Blanca.DelValle@txdot.gov

February 26, 2016

I-10 Westbound

Portions of I-10 westbound will be down to one lane each night, for three nights. The closures will be implemented in sections as follows:

Night 1 – I-10 westbound will be down to one lane for about 2,000 feet near the Resler Drive overpass from 9 p.m. Sunday, Feb. 28 to 5 a.m. Monday, Feb. 29.

Night 2 – I-10 westbound will be down to one lane for about 1,500 feet midway between Resler Drive and North Mesa Street from 9 p.m. Monday, Feb. 29 to 5 a.m. Tuesday, March 1.

Night 3 – I-10 westbound will be down to one lane for about 1,200 feet approaching North Mesa Street; in addition, the westbound exit ramp to North Mesa Street will be completely closed from 9 p.m. Tuesday, March 1 to 5 a.m. Wednesday, March 2.

I-10 Eastbound

A 2,500-foot section of I-10 eastbound will be down to one lane between Resler Drive and Sunland Park Drive for two nights. In addition, the Resler Drive entrance ramp to I-10 eastbound will be completely closed during the same two-night period:

Night 4 – from 9 p.m. Wednesday, March 2 to 5 a.m. Thursday, March 3

Night 5 – from 9 p.m. Thursday, March 3 to 5 a.m. Friday, March 4

The aforementioned I-10 closures are necessary to protect workers as they place concrete barrier.

Mesa

There will be various and intermittent lane closures at the I-10 intersection with North Mesa Street. These closures will happen each night, for four nights, from 9 p.m. to 5 a.m. Monday, Feb. 29 through Thursday, March 3. These closures are necessary while crews continue to install temporary traffic signals.

All work is dependent upon weather conditions.

###

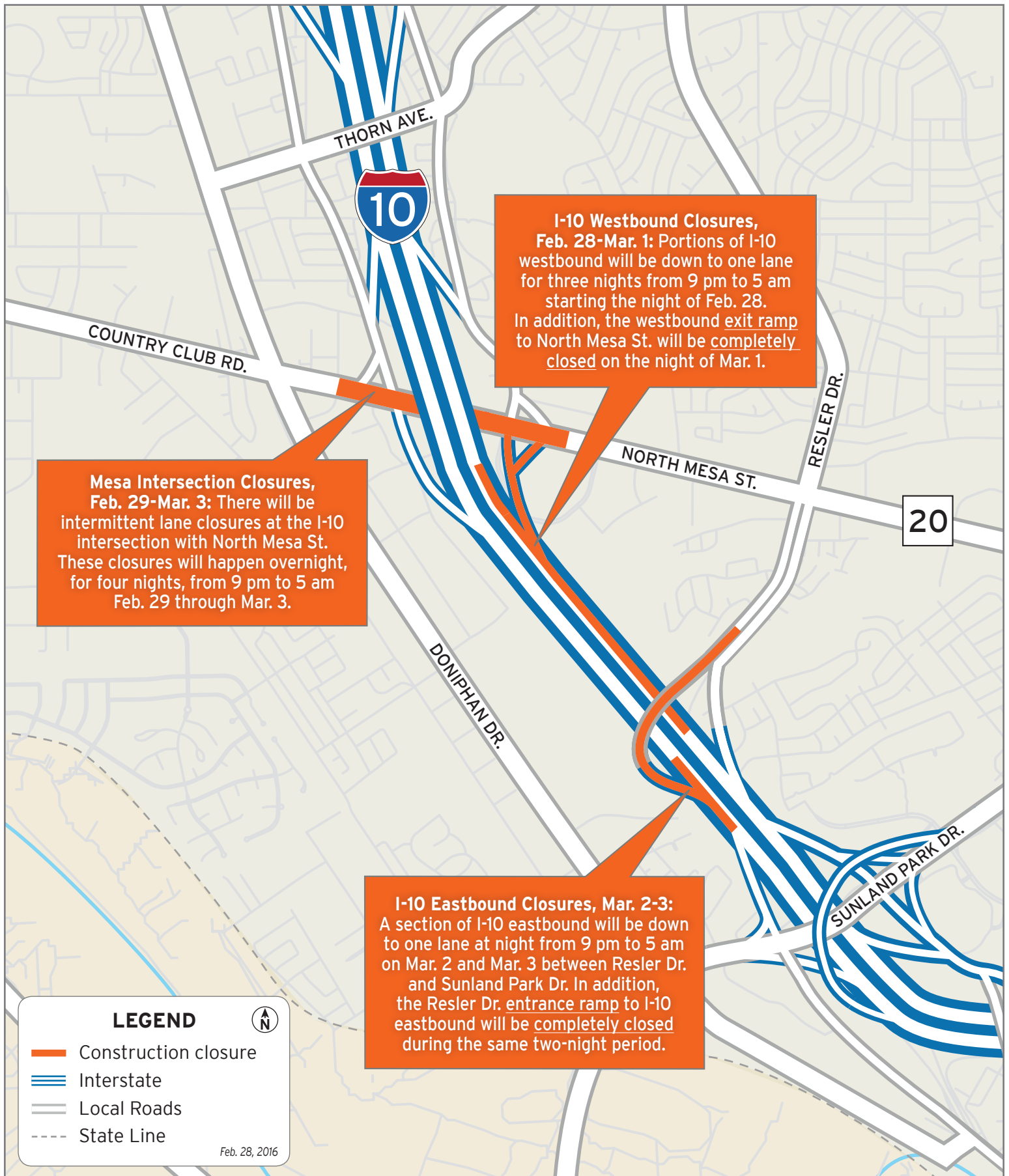



The Texas Department of Transportation is responsible for maintaining 80,000 miles of road and for supporting aviation, rail, and public transportation across the state. GO 10 is a \$158 million reconstruction of Interstate 10 that spans approximately 6 miles on El Paso's West Side between Executive Center Boulevard and North Mesa Street. GO 10 features the addition of collector-distributor lanes and a new direct connector with Border West Expressway.




Maintain a Safe System • Address Congestion • Best-in-Class State Agency • Connect Texas Communities

An Equal Opportunity Employer

www.go10elpaso.com | facebook.com/go10elpaso | twitter.com/go10ep



LEGEND 

-  Construction closure
-  Interstate
-  Local Roads
-  State Line

Feb. 28, 2016



I-10 lanes and ramps will close at night

