



# NEWS RELEASE

## EL PASO DISTRICT

Jennifer Wright

(915) 790-4340

Jennifer.Wright3@txdot.gov

### a TxDOT Project

For immediate release

Nov. 10, 2017

## 27-hour closure on I-10 East happening Sunday, November 12.

### I-10 East @ North Mesa

#### 27 Hours

Sunday, Nov. 12



3 a.m. to 6 a.m. the next morning

- I-10 Eastbound will close completely between the North Mesa Exit (Exit 11) and the North Mesa Entrance Ramp.
- North Mesa Street (SH 20) will close in both directions under the I-10 Overpass. This closure may open sooner than 6 a.m. Nov. 13.
- The North Mesa Entrance Ramp to I-10 Eastbound will close. This closure may open sooner than 6 a.m. Nov. 13.

Detour: Motorists will exit at North Mesa Street (SH 20), go to Doniphan Drive, take Doniphan Drive to Sunland Park Drive, then re-enter I-10 Eastbound at the Sunland Park Drive Entrance Ramp.

This closure is necessary while crews pour bridge deck onto the new I-10 Eastbound Overpass at North Mesa Street (SH 20). Much of this closure will be necessary to allow the concrete to harden undisturbed by the vibrations of adjacent traffic. [Map 1]

**Notice:** If weather does not permit this closure to take place, then it will be re-scheduled for 27-hours on Nov. 19, the last Sunday before Thanksgiving Day.

### North Mesa

#### Three Hours

Sunday, Nov. 12

7 a.m. to 10 a.m.

- The right two lanes on North Mesa Street (SH 20) in front of Village Inn will close. Access to businesses will be maintained. Crews will be conducting utility work. [Map 1]

#### Daytime

Monday, Nov. 13 through Friday, Dec. 1

9 a.m. to 4 p.m. daily

- The right lane on North Mesa Street (SH 20) will close between North Desert Boulevard and Osborne Drive.

Crews will be building new roadways that connect to North Mesa Street (SH 20). [Map 2]



page 1 of 3

The Texas Department of Transportation is responsible for maintaining 80,000 miles of road and for supporting aviation, rail, and public transportation across the state. GO 10 is a \$158 million reconstruction of Interstate 10 that spans approximately 6 miles on El Paso's West Side between Executive Center Boulevard and North Mesa Street. GO 10 features the addition of collector-distributor lanes and a new direct connector with Border West Expressway.

Maintain a Safe System • Address Congestion • Best-in-Class State Agency • Connect Texas Communities

An Equal Opportunity Employer

[www.go10elpaso.com](http://www.go10elpaso.com) | [facebook.com/go10elpaso](https://facebook.com/go10elpaso) | [twitter.com/go10ep](https://twitter.com/go10ep)



**a TxDOT Project**  
For immediate release

## NEWS RELEASE

### EL PASO DISTRICT

Jennifer Wright  
(915) 790-4340  
Jennifer.Wright3@txdot.gov

#### I-10 @ Sunland Park

##### Overnight

Monday, Nov. 13 and Tuesday, Nov. 14

9 p.m. each night to 6 a.m. each following morning

- I-10 Eastbound will close between the Sunland Park Exit (Exit 13) and Buena Vista.
- The Sunland Park Flyover Entrance Ramp to I-10 Eastbound will close.

Detour: Motorists on I-10 Eastbound will exit at Sunland Park Drive and immediately re-enter I-10 Eastbound at the next entrance ramp. Follow the detour signs.

Crews will be conducting bridgework at the US 85 Overpass. [Map 3]

#### I-10 @ Executive Center

##### Overnight

Wednesday, Nov. 15 and Thursday, Nov. 16

9 p.m. each night to 6 a.m. each following morning

- I-10 Westbound will close between the Executive Center Exit (Exit 16) and the Sunland Park Overpass.
- The Paisano Drive Entrance Ramp to I-10 Eastbound (in front of the Shamaley dealership) will close.

Detour: Motorists on I-10 Westbound will exit at Executive Center Boulevard (Exit 16) and use North Mesa Street (SH 20) to get to Sunland Park Drive. Motorists may re-enter I-10 Westbound from Sunland Park Drive. Follow the detour signs.

Crews will be conducting bridgework at the US 85 Overpass. [Map 4]

#### I-10 @ Resler

##### Daytime

Thursday, Nov. 16 and Friday, Nov. 17

7 a.m. to 4 p.m. daily

- The right lane on I-10 Westbound will close between the Resler Flyover Ramp and the North Mesa Exit.  
[No Map]

**No closures during Thanksgiving week.**

page 2 of 3



The Texas Department of Transportation is responsible for maintaining 80,000 miles of road and for supporting aviation, rail, and public transportation across the state. GO 10 is a \$158 million reconstruction of Interstate 10 that spans approximately 6 miles on El Paso's West Side between Executive Center Boulevard and North Mesa Street. GO 10 features the addition of collector-distributor lanes and a new direct connector with Border West Expressway.

Maintain a Safe System • Address Congestion • Best-in-Class State Agency • Connect Texas Communities

An Equal Opportunity Employer

[www.go10elpaso.com](http://www.go10elpaso.com) | [facebook.com/go10elpaso](https://facebook.com/go10elpaso) | [twitter.com/go10ep](https://twitter.com/go10ep)



**a TxDOT Project**  
For immediate release

# NEWS RELEASE

## EL PASO DISTRICT

Jennifer Wright  
(915) 790-4340  
Jennifer.Wright3@txdot.gov

### CLOSURE FORECAST

The following closures are tentative. Details such as dates and closure limits could change.

#### Overnight

Monday, Nov. 27 and Tuesday, Nov. 28

9 p.m. each night to 6 a.m. each following morning

- I-10 Eastbound will close at the Sunland Park Exit (Exit 13).
- The Sunland Flyover Entrance Ramp to I-10 Eastbound will close.

Detour: Motorists on I-10 Eastbound will exit at Sunland Park Drive and immediately re-enter I-10 Eastbound at the next entrance ramp. Follow the detour signs.

#### Overnight

Tuesday, Nov. 28 through Thursday, Nov. 30

9 p.m. each night to 6 a.m. each following morning

- I-10 Westbound will close at the Executive Center Exit (Exit 16).
- The Paisano Drive Entrance Ramp to I-10 Eastbound (in front of the Shamaley dealership) will close.

Detour: Motorists on I-10 Westbound will exit at Executive Center Boulevard (Exit 16) and use North Mesa Street (SH 20) to get to Sunland Park Drive. Motorists may re-enter I-10 Westbound from Sunland Park Drive. Follow the detour signs.

All closures are subject to change.

All closure times are approximate.

Exit and entrance ramps may close up to one hour prior to the start time of an I-10 highway closure.

page 3 of 3

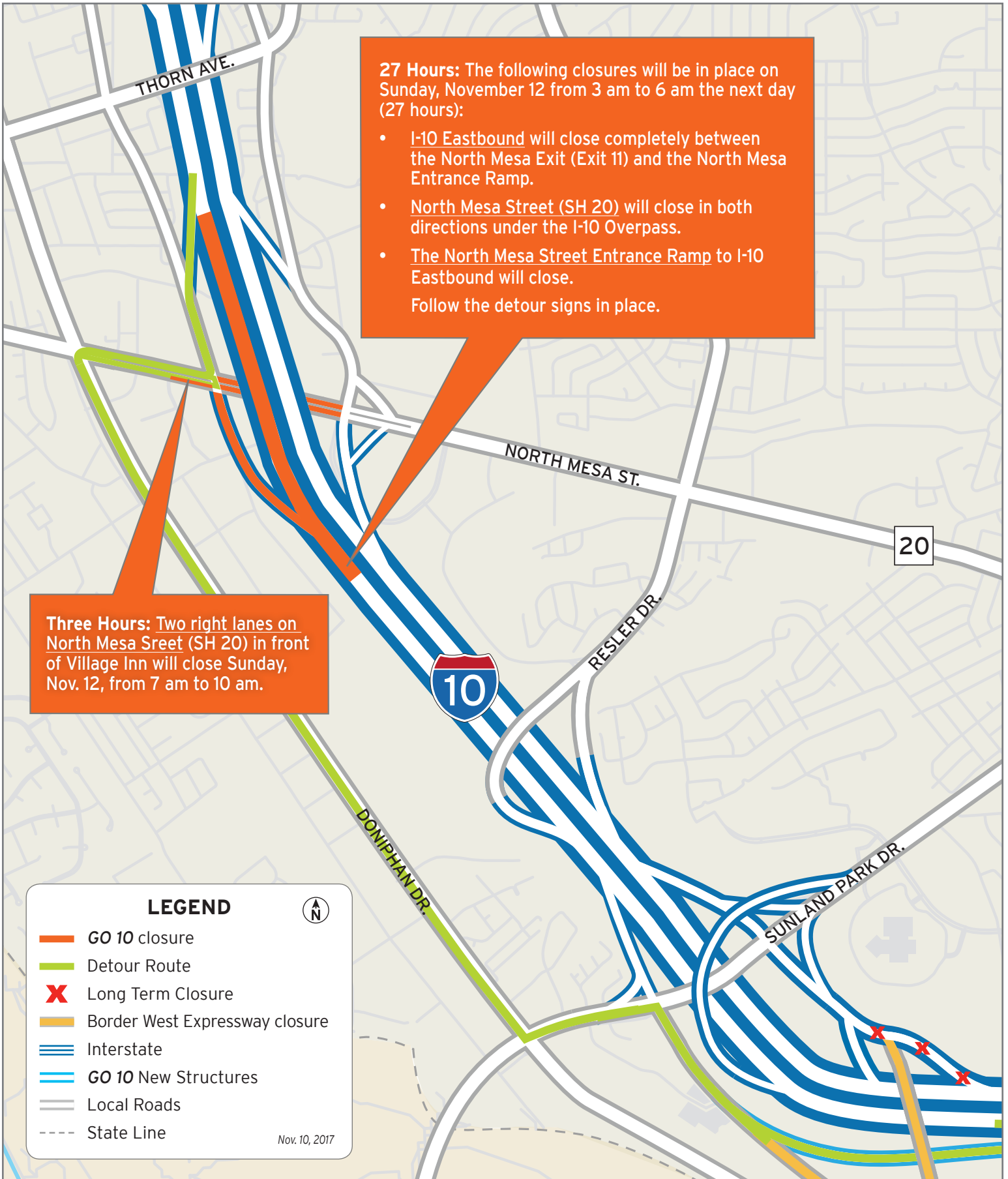


The Texas Department of Transportation is responsible for maintaining 80,000 miles of road and for supporting aviation, rail, and public transportation across the state. GO 10 is a \$158 million reconstruction of Interstate 10 that spans approximately 6 miles on El Paso's West Side between Executive Center Boulevard and North Mesa Street. GO 10 features the addition of collector-distributor lanes and a new direct connector with Border West Expressway.

Maintain a Safe System • Address Congestion • Best-in-Class State Agency • Connect Texas Communities

An Equal Opportunity Employer

[www.go10elpaso.com](http://www.go10elpaso.com) | [facebook.com/go10elpaso](https://facebook.com/go10elpaso) | [twitter.com/go10ep](https://twitter.com/go10ep)








# 27-hour closure on November 12

Map 1 of 4





**LEGEND**

-  GO 10 closure
-  Long Term Closure
-  Interstate
-  Local Roads
-  State Line

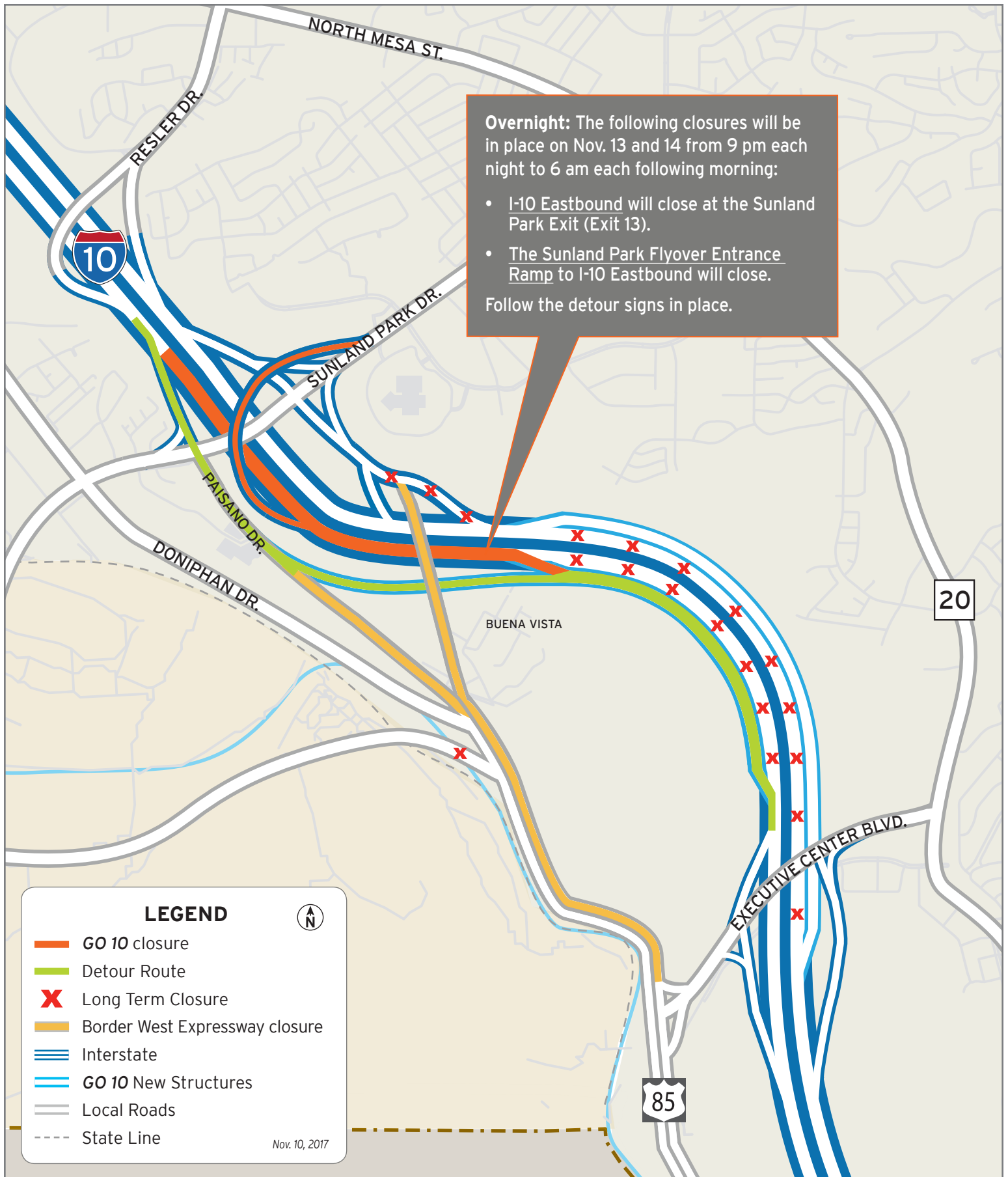
Nov. 10, 2017



# Lane closure on North Mesa Street

Map 2 of 4





# I-10 East closes at Sunland Park

Map 3 of 4





# I-10 West closes at Executive

Map 4 of 4

